

SA 16-23
5/3/72 ALVAREZ

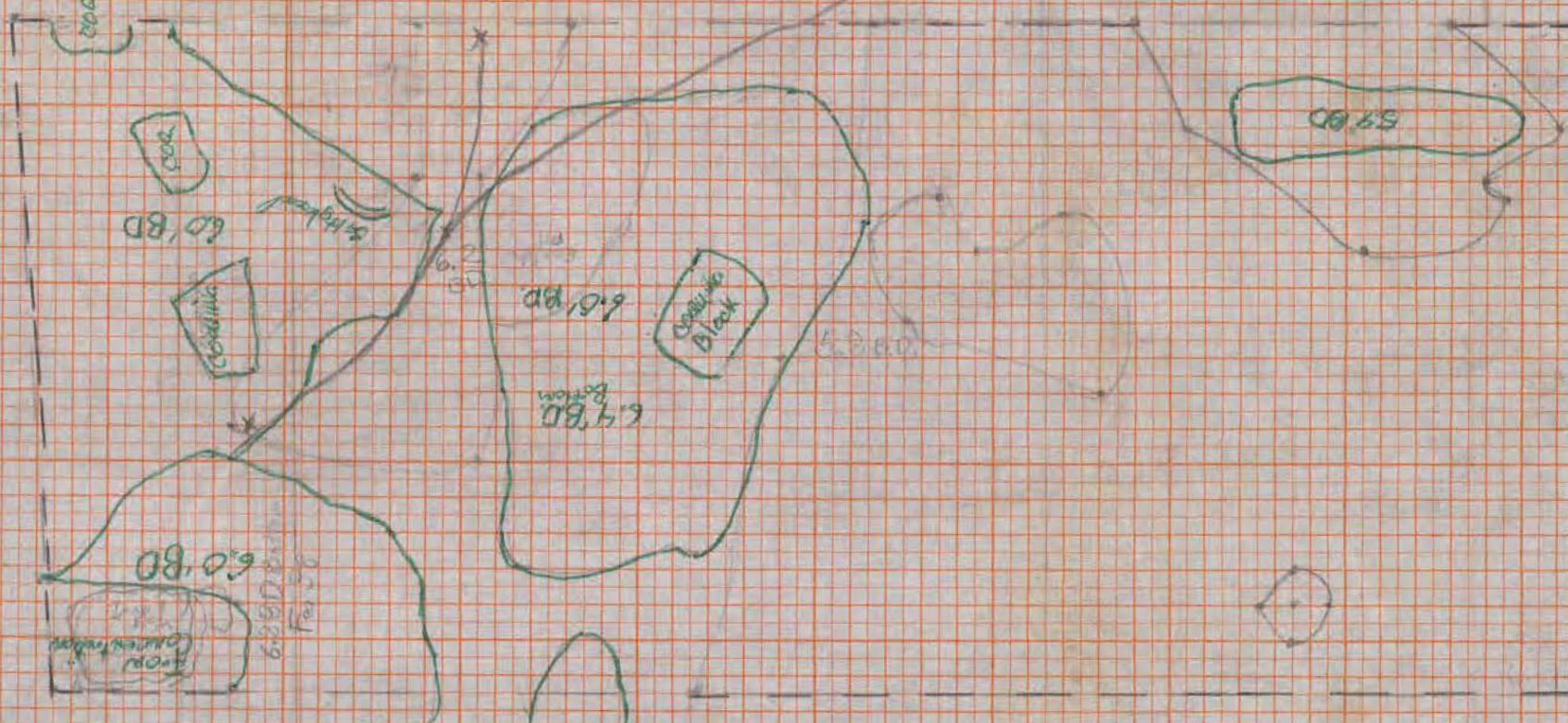
N
↑

SA 16-23
4/14/72
1" = 1'
Mary S. Woodley

SA 16-23
5/2/72
1" = 1'
R. J. Willis

40N
70E

40N
80E

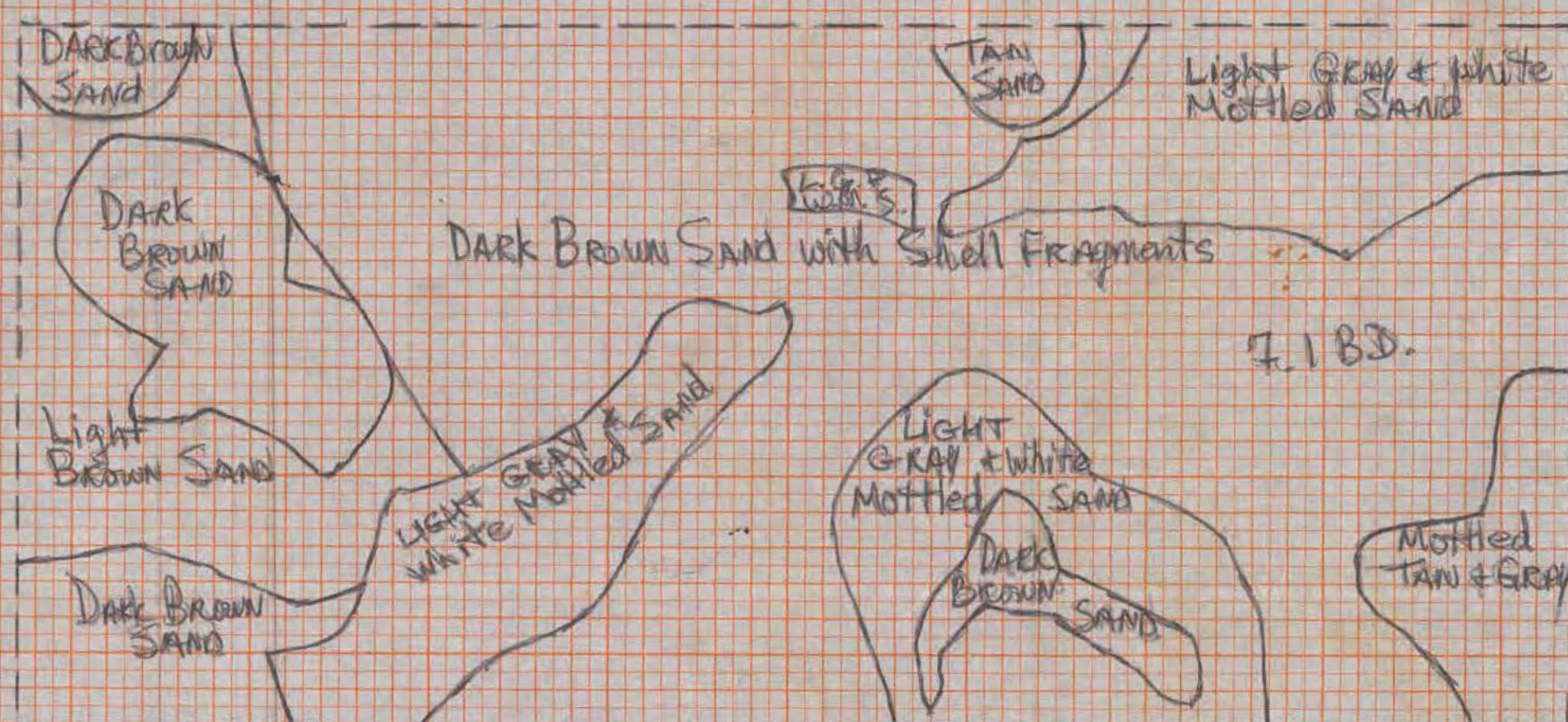


35N
70E

35N
80E

40N
70E

40N
80E



SA 16-23
5/18/72
1" = 1'
Rene F. Lopez
Mapped at
7:1 B.D.

35N
70E

35N
80E

SA 14-23
5-10-72
M. J. JONES
11/1 = 11007

SA 14-23
5-10-72
M. J. JONES
11/1 = 11007

40N
50E

40N
60E

40N
70E

N

N

M.P. Board

6.9 B.D.
POS. 111

6.0 B.D.

6.8 B.D.
PIT

Light
brown
sand
in
channel

SUBTLY MOTTLED
DARK BROWN &
GREY SAND
7.7 B.D.
7.8 B.D.

2.9 B.D.

TAN & Grey Mottled Sand

Brown & Grey Sand
with shell

CONSIDERABLY
MOTTLED GREY
BROWN & WHITE SAND

GREY Sand w/ CHANNEL
MOTTLED BROWN & WHITE
SAND

DARK BROWN SAND
AND OTHER SHELLS

SHALL CONCENTRATION
6.5 B.D.

Feature 46
6.5 B.D.

6.2 B.D.
6.1 B.D.
6.0 B.D.

Mottled grey & light brown
with some shells

6.8 B.D.
6.7 B.D.

8.2 B.D.

Trash
Pit
6.2 B.D.
6.1 B.D.

6.8 B.D.
6.7 B.D.
6.6 B.D.

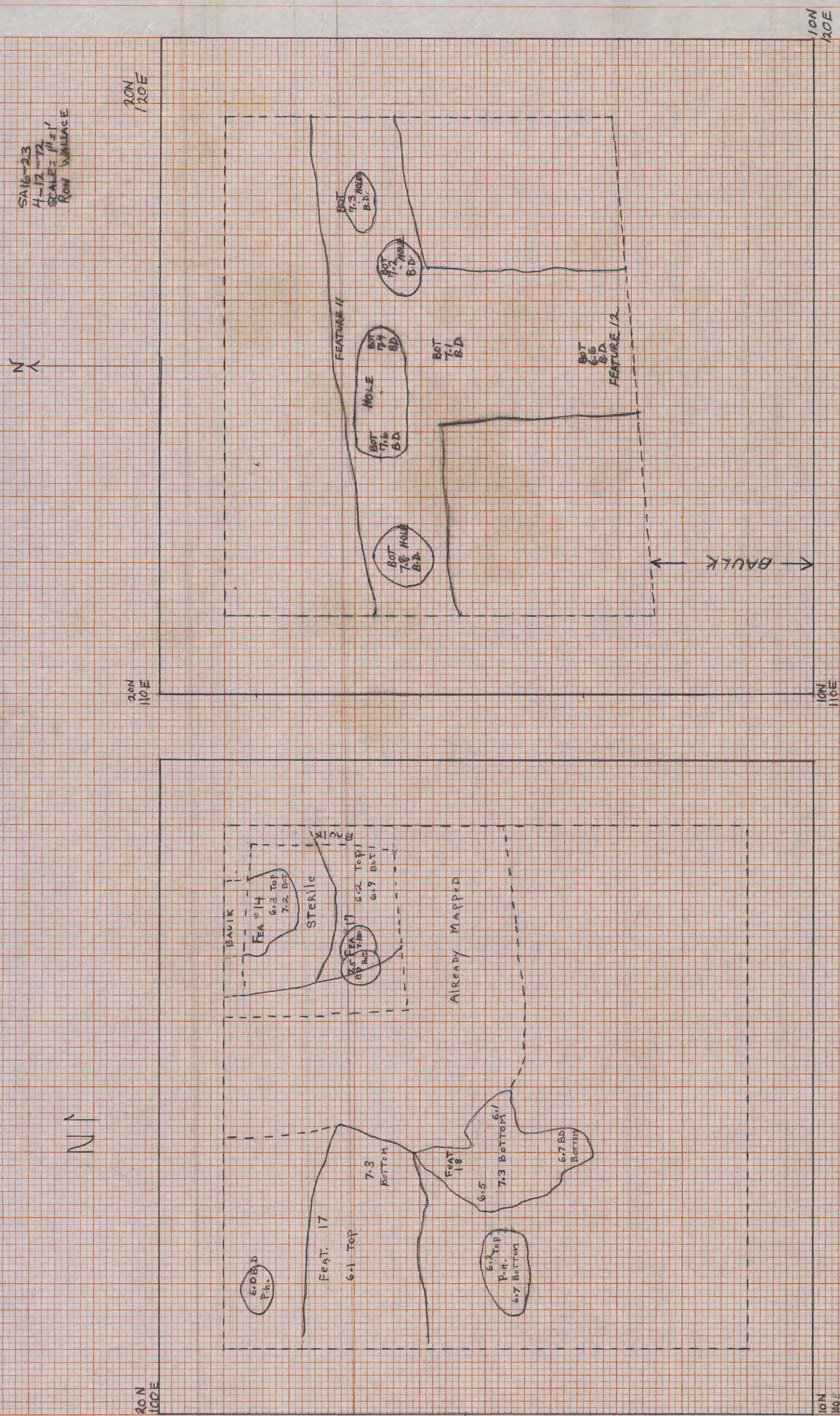
40N
60E

40N
70E

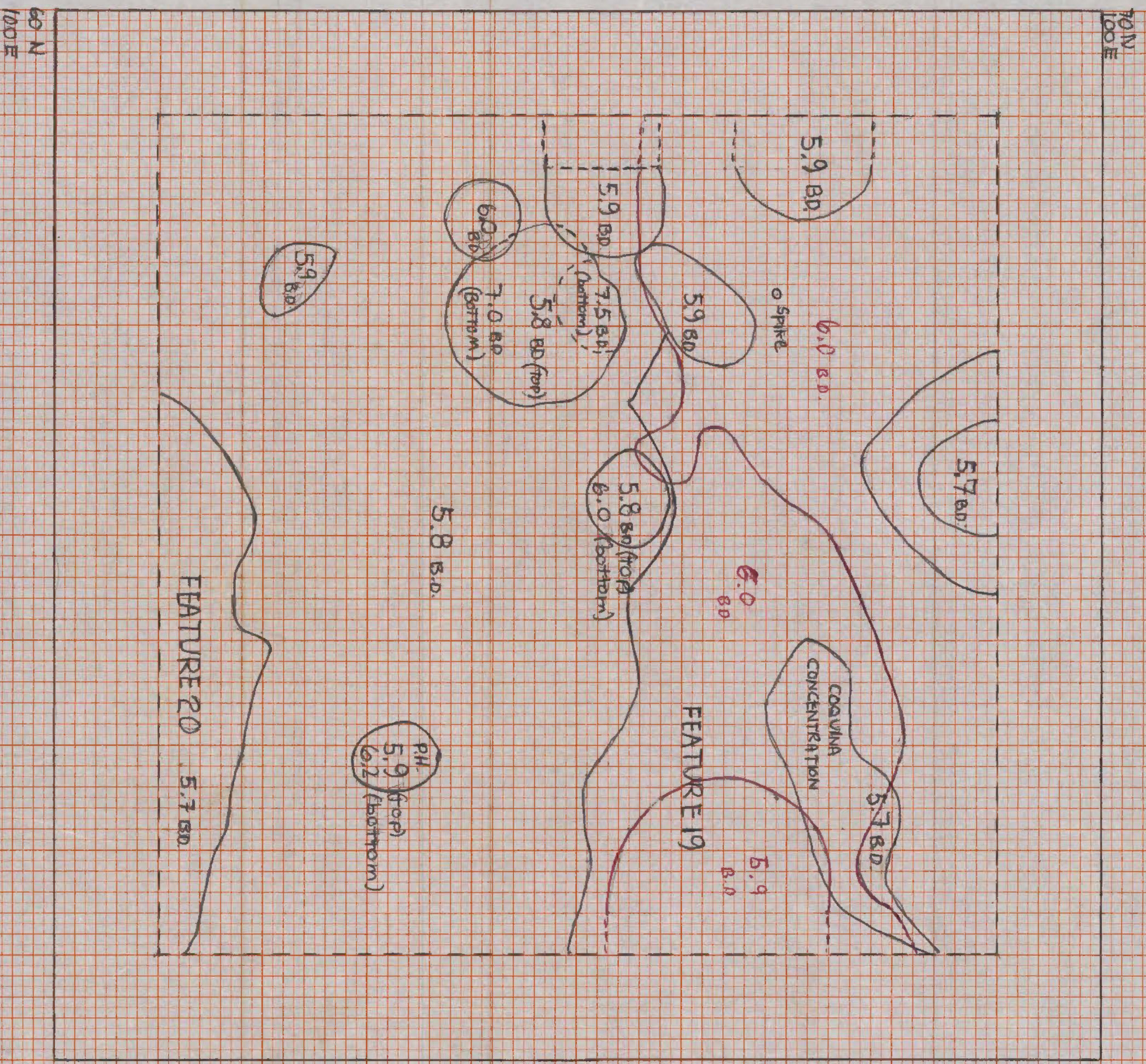
35N
60E

35N
70E

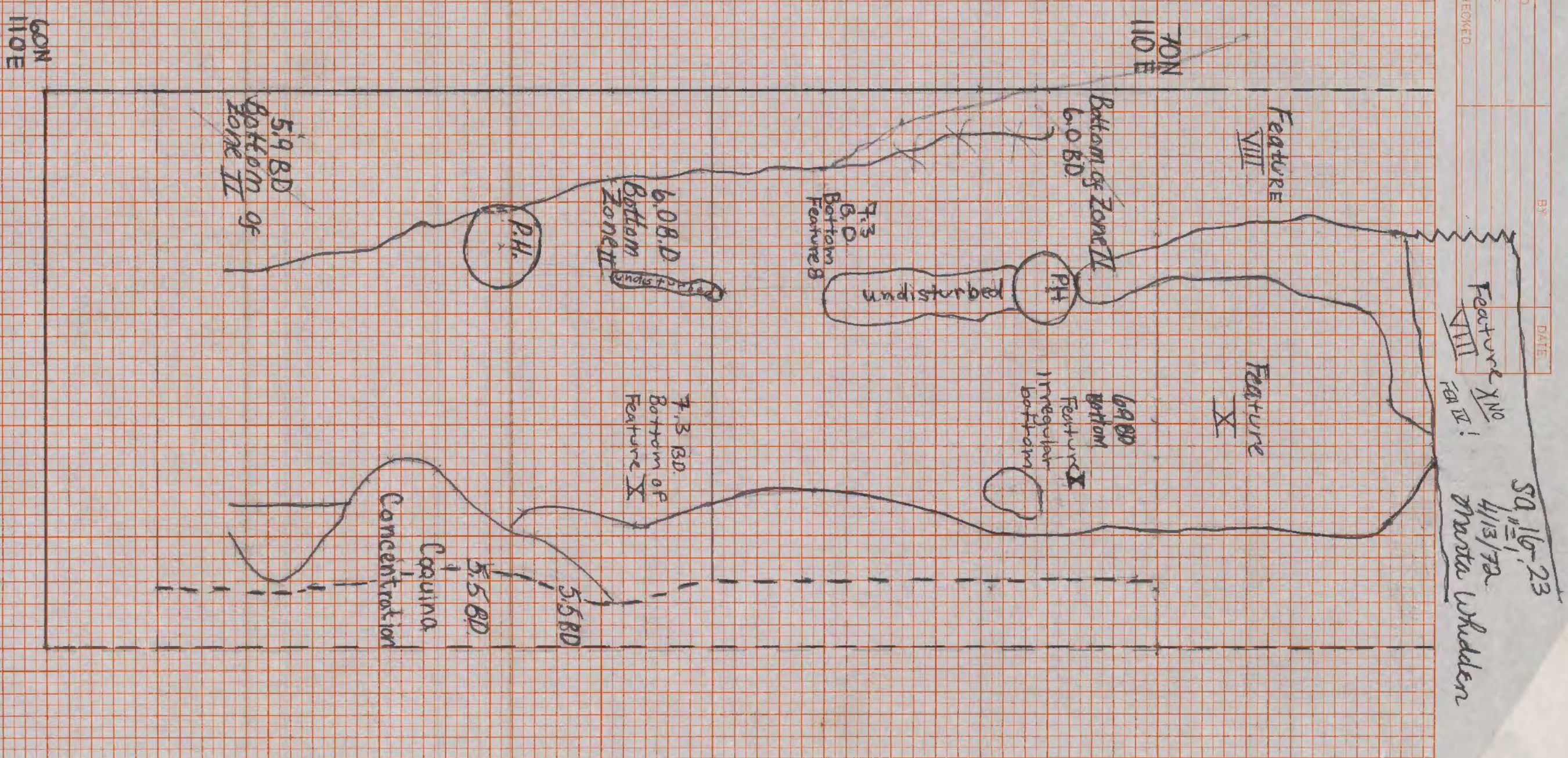
FINAL SURVEY	SURVEYED _____	BV _____	DATE _____
NOTE BOOK	PLOTTED _____		
FIO _____	TEMPLATE _____		
	AREAS _____		
	AREAS CHECKED _____		



ORIGINAL SURVEY	SURVEYED	BY	DATE
NOTE BOOK	PLOTTED		
NO.	TEMPLATE		
	AREAS		
	CHECKED		

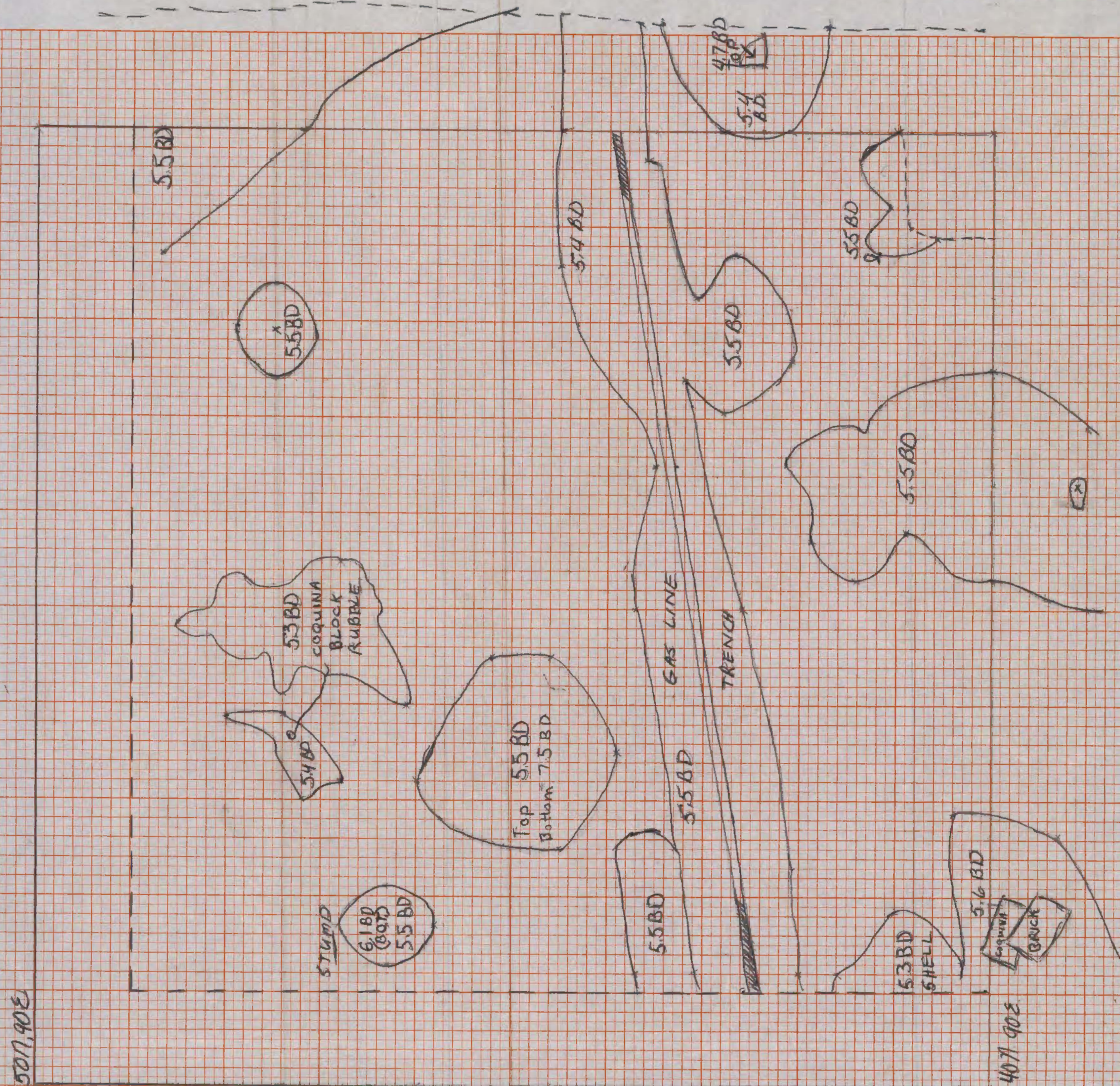


FINAL SURVEY	SURVEYED	BY	DATE
NOTE BOOK	PLOTTED		
NO.	TEMPLATE		
	AREAS		
	CHECKED		



FINAL SURVEY	SURVEYED _____ PLOTTED _____ TEMPLATE _____ AREAS _____ AREAS CHECKED _____	BY _____	DATE _____
NOTE BOOK			
NO. _____			

ORIGINAL SURVEY		SURVEYED		BY		DATE	
NOTE BOOK		PLOTTED					
		TEMPLATE					
		AREAS					
NO.		AREAS CHECKED					



75N 86E N/A

LIGHT BROWN SAND w/SHELL
(ZONE II)

COQUINA
BLOCK

med. 22

۵۵

(zone IV)

10.1
13.D

LIGHT BROWN SAND
w/SHELL (ZONE II)

PIT
BROWN SAND
w/ OYSTER SHELL
6.1
d.D

2.2

Aglic

65 N
90 E

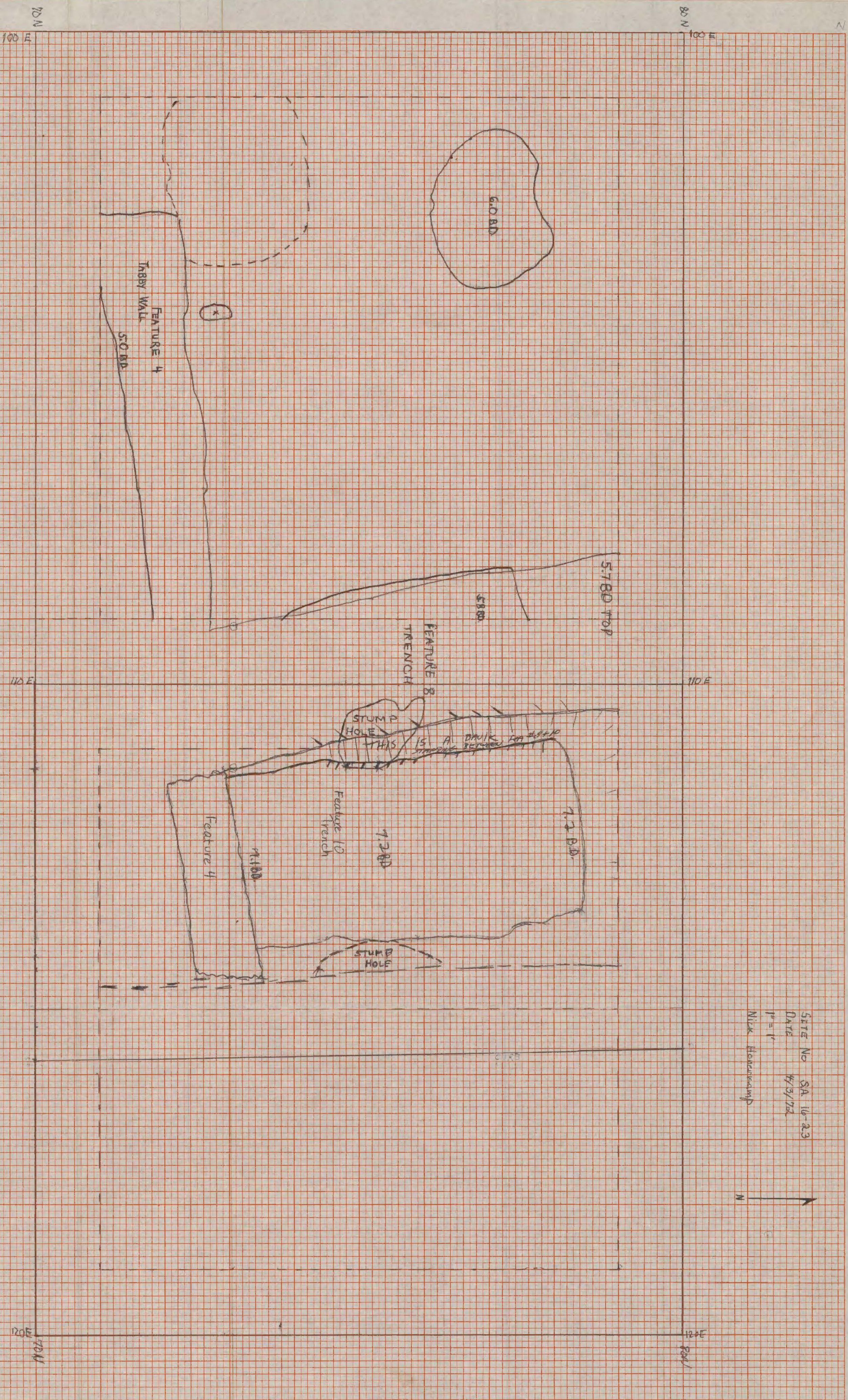
75N
75E

1987

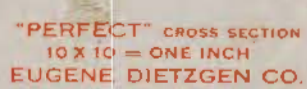
ORIGINAL SURVEY		BY	DATE
NO.	NOTE BOOK		
SURVEYED			
PLOTTED			
TEMPLATE			
AREAS CHECKED			


FINAL SURVEY		BY	DATE
NO.	NOTE BOOK		
SURVEYED			
PLOTTED			
TEMPLATE			
AREAS CHECKED			

SITE No SA 10-23
 DATE 4/3/72
 1" = 1'
 Nick Hoenesamp



A hand-drawn diagram on a grid background. It depicts a person with a vertical line for the body and two lines for arms raised upwards and outwards. To the right of the figure is a capital letter 'N'.



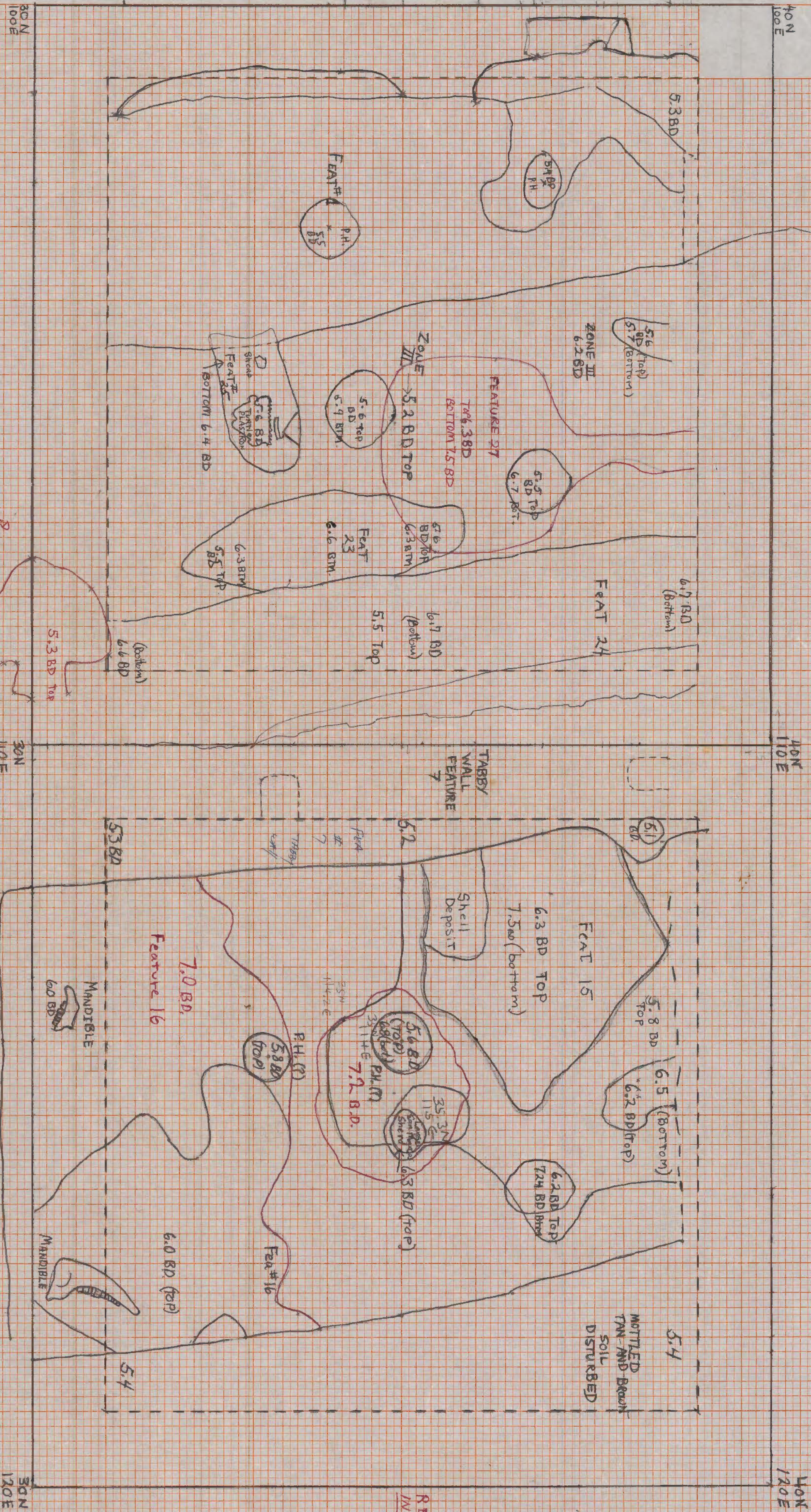


SA 16-23
5/11/72
11:11
Ray Willis

McDonald Green 5/2/72
Ray, Ellis at 63' BD

SA 16-23
4-12-72
1" = 1.0'
from Wallace +
CM 4-19-72

N



308
NS9

208
N. 52

4592

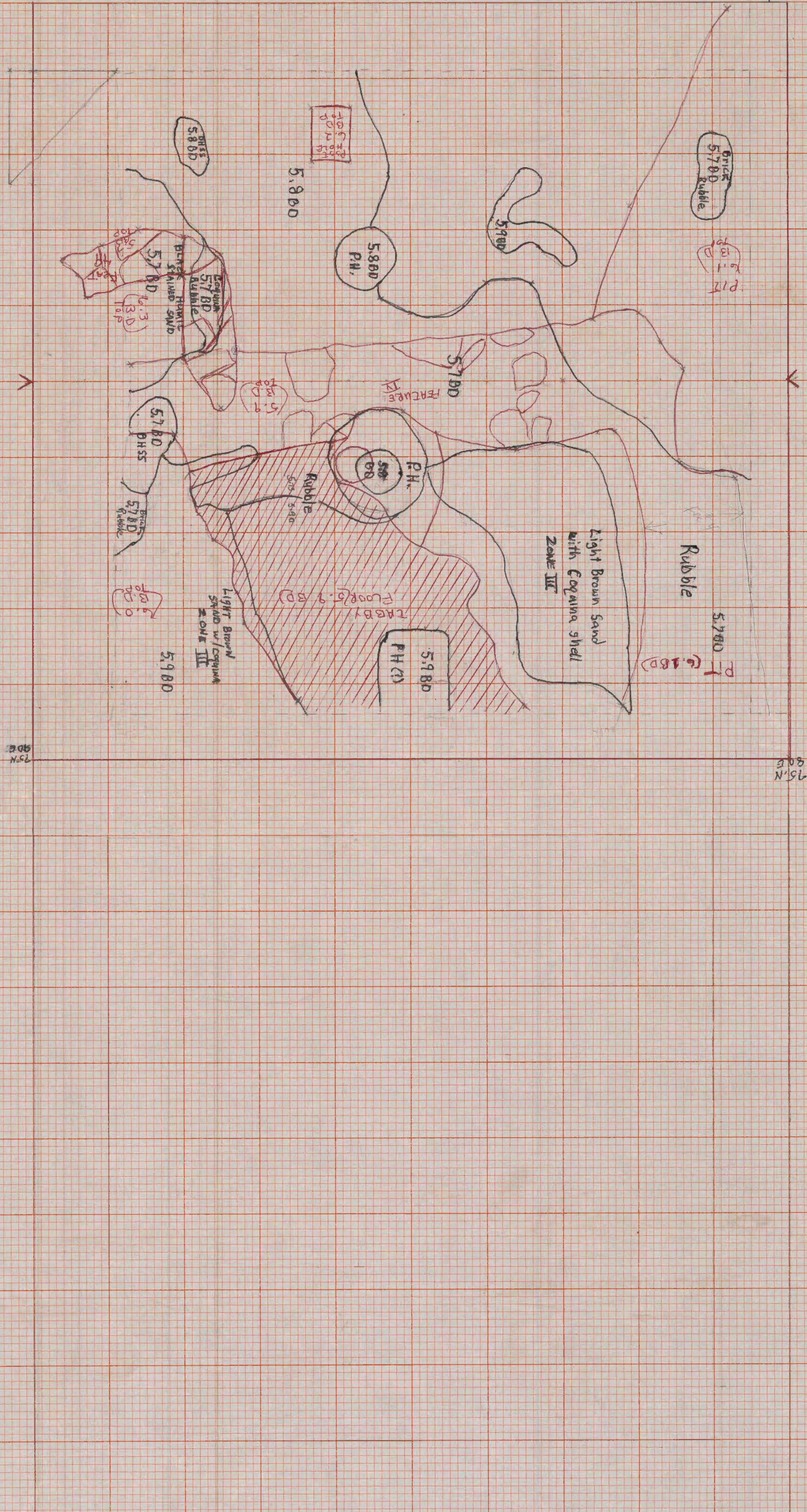
65 N
90 E

75-N
902

751
701

"PERFECT" CROSS SECTION
10 X 10 = ONE INCH
EUGENE DIEZGEN CO.

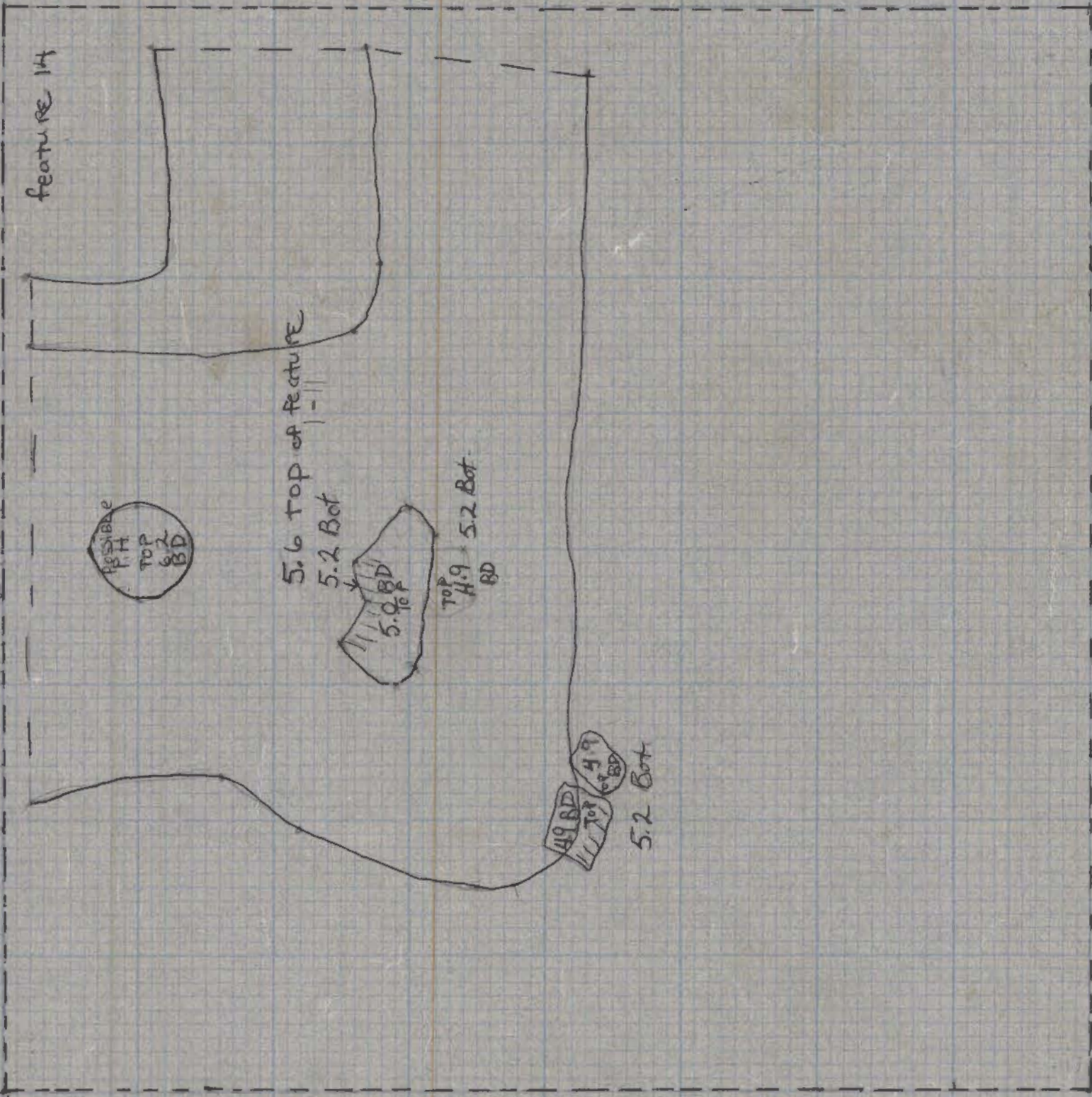
PRINTED IN U.S.A.



SA 16-23
4/14/72
Mary Woodley
1" = 7'

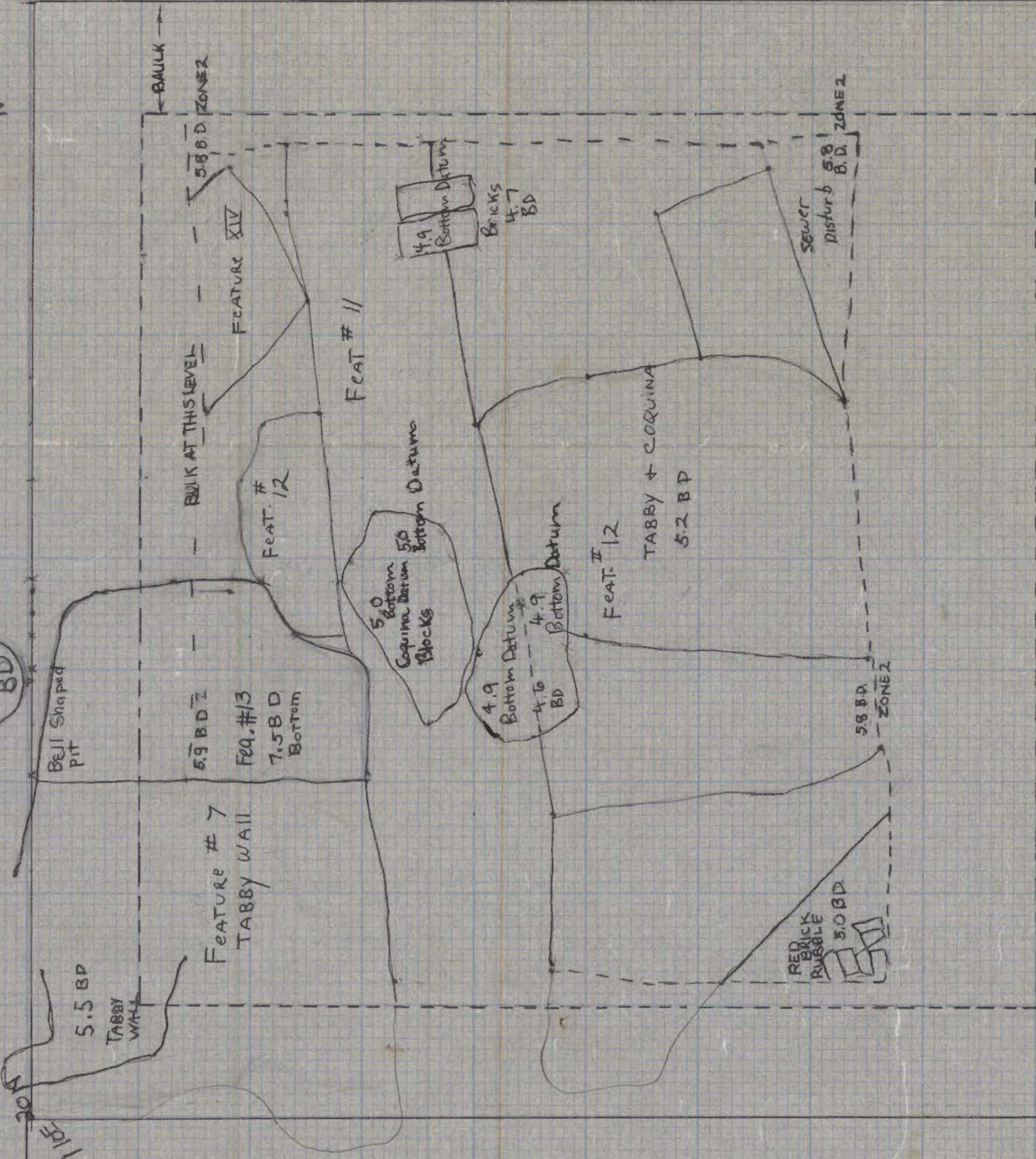
20N
100E

10N
100E



20N
120E

10N
120E



1
ADDL FEATURES ADDED 4-10-72 S.R.U.P.E

SA 16-23
 SPH 12
 Profile of West Wall
 11600 905
 Benton


ORIGINAL	SURVEYED	BY	DATE
SURVEY	FLOTTED		
NOTE BOOK	TEMPLATE		
AREAS	AREAS CHECKED		

FINAL	SURVEYED	BY	DATE
SURVEY	FLOTTED		
NOTE BOOK	TEMPLATE		
AREAS	AREAS CHECKED		

WEST WALL

60N
 905

70N
 905



KEY


- A Modern dirt and humus
- B Medium brown sandy soil w/ shell and organic rubble
- C Gray-brown sandy soil
- D Even brown sandy soil w/ concentrated organic rubble (possible floor level)
- E Medium to dark brown sandy soil w/ shell and organic
- F Mottled light gray and brown sandy soils
- G Sterile orange-buff sand
- H Medium to dark brown sandy soil w/ some shell rubble

5-17-72
C.M.

40N
40E



box
1005



Demographic

7923

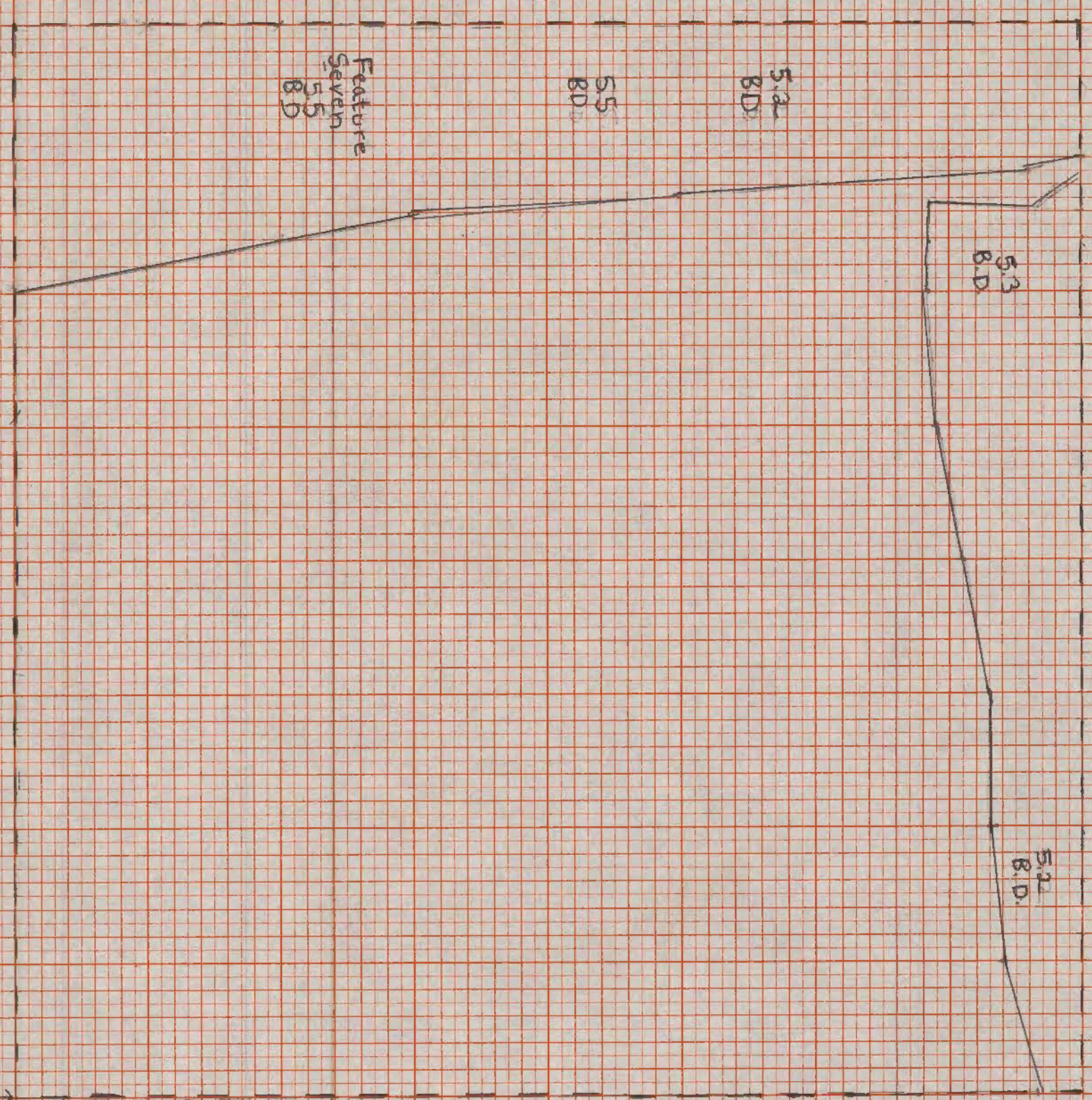
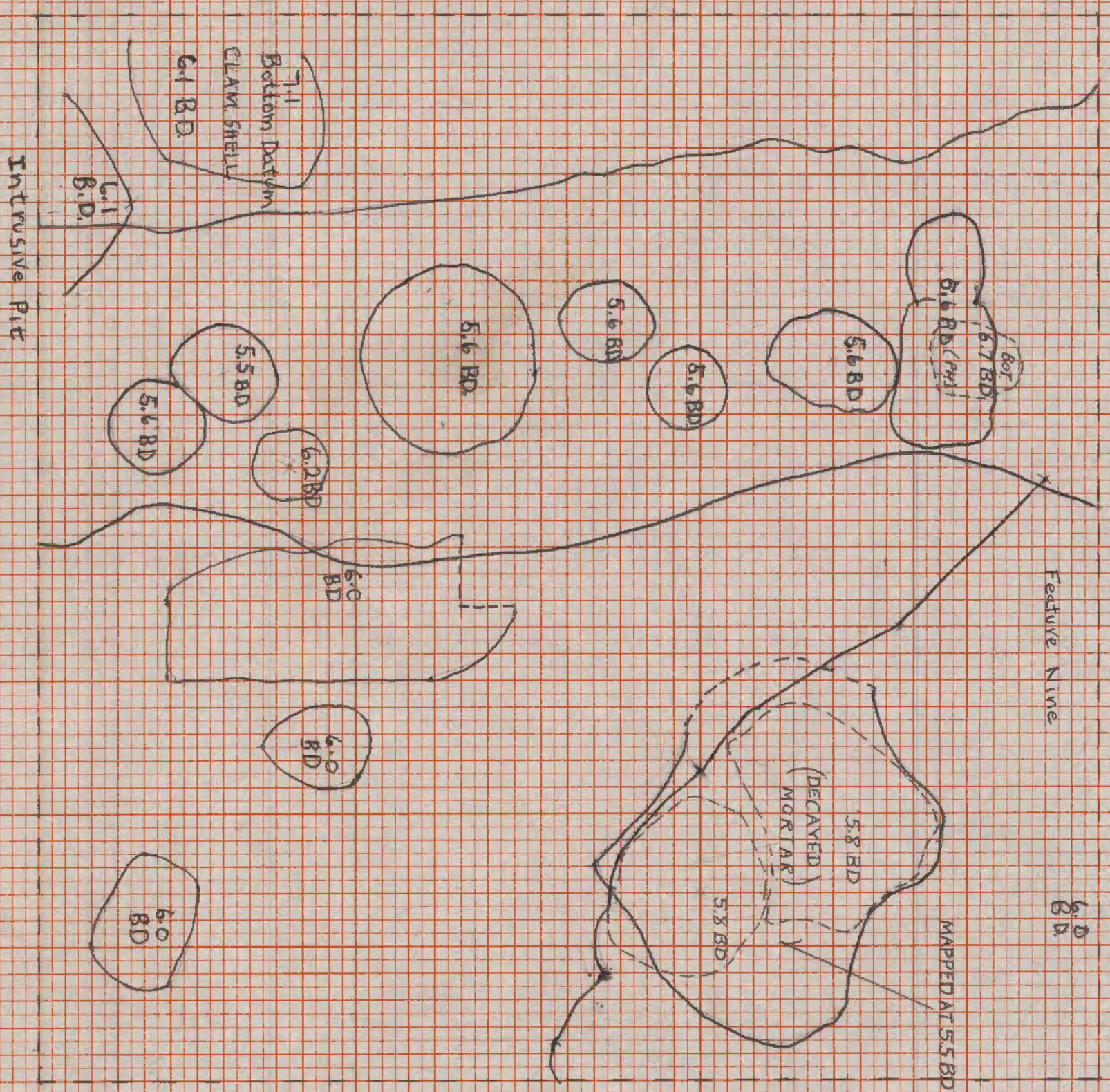
- A Orange sterile
- B Gray brown sandy soil w/ charcoal
- C Medium brown sandy soil
- D Orange sterile (same as A)
- E Light brown sandy soil
- F Medium brown sandy soil w/ high concentration coccidia + rubble
- G Mottled brown, orange, and tan sands - modern post hole w/ post
- H Mottled brown and tan sands - disturbed area
- I Dark brown sandy soil
- J Slightly mottled brown sand w/ some shell and coccidia

ORIGINAL SURVEY	SURVEYED	BY	DATE
NOTE BOOK	PLOTTED		
NO.	TEMPLATE		
	AREAS		
	CHECKED		

FINAL SURVEY	SURVEYED	BY	DATE
NOTE BOOK	PLOTTED		
NO.	TEMPLATE		
	AREAS		
	CHECKED		

S.A. 16-23
4/4/72
1" = 1'

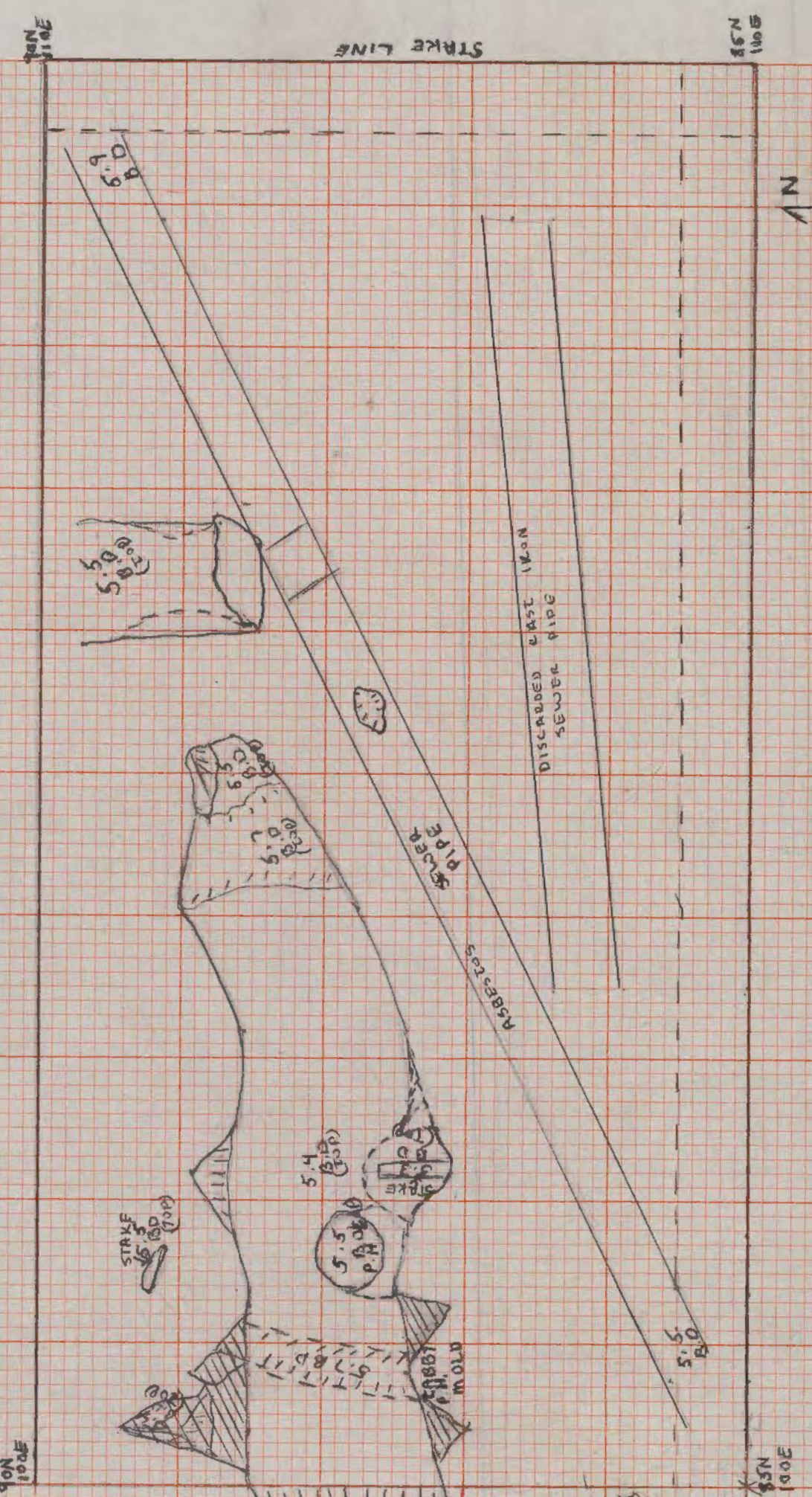
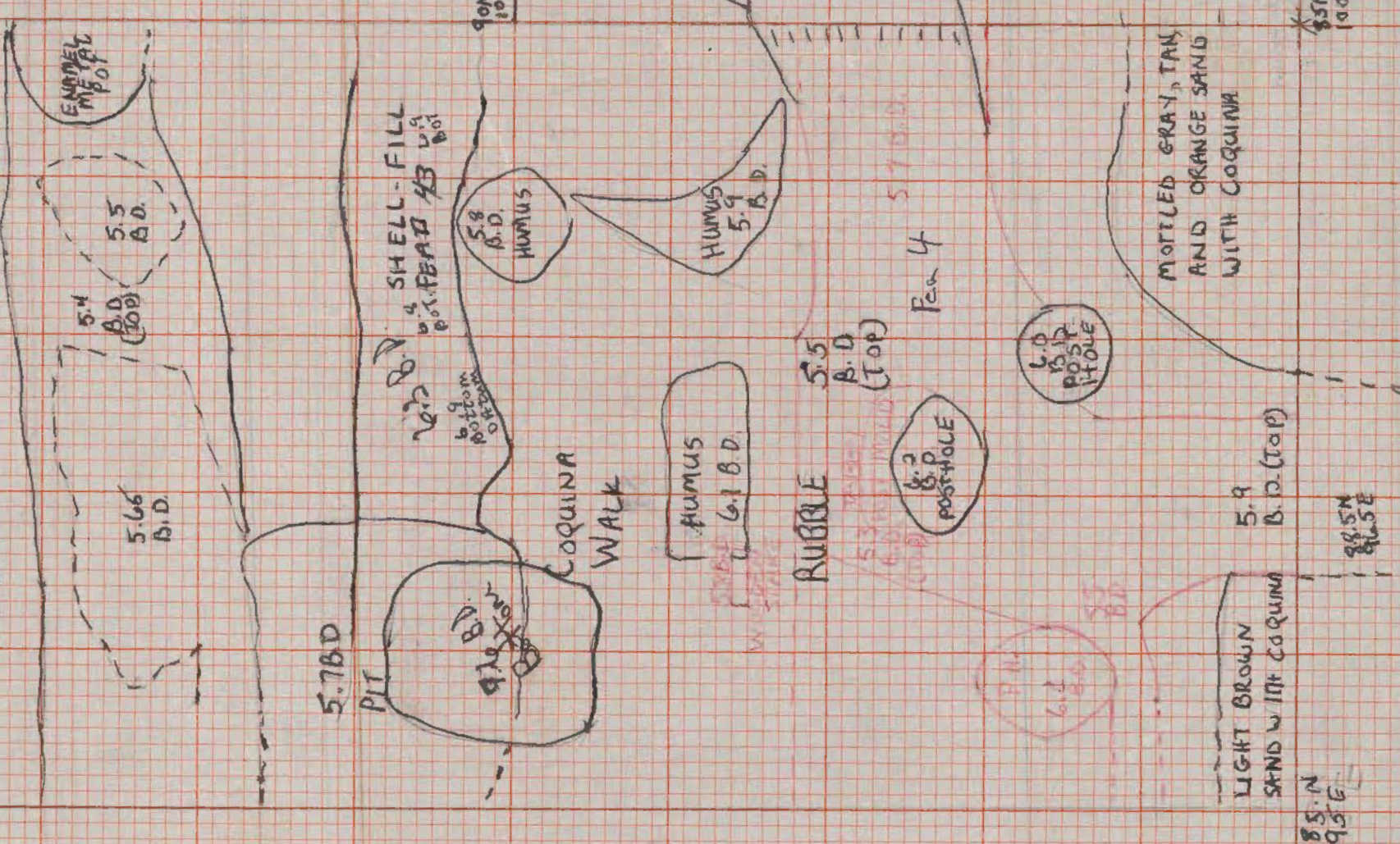
N
HONER KAMP



7596
108-20
58
2592

516-28
516-28
1/2 INCH = 1 FOOT

85N
90E



5.16-23
K595N-100E
(5.10)
MAY 22, 1972
JULIE SARGENT

85N
90E

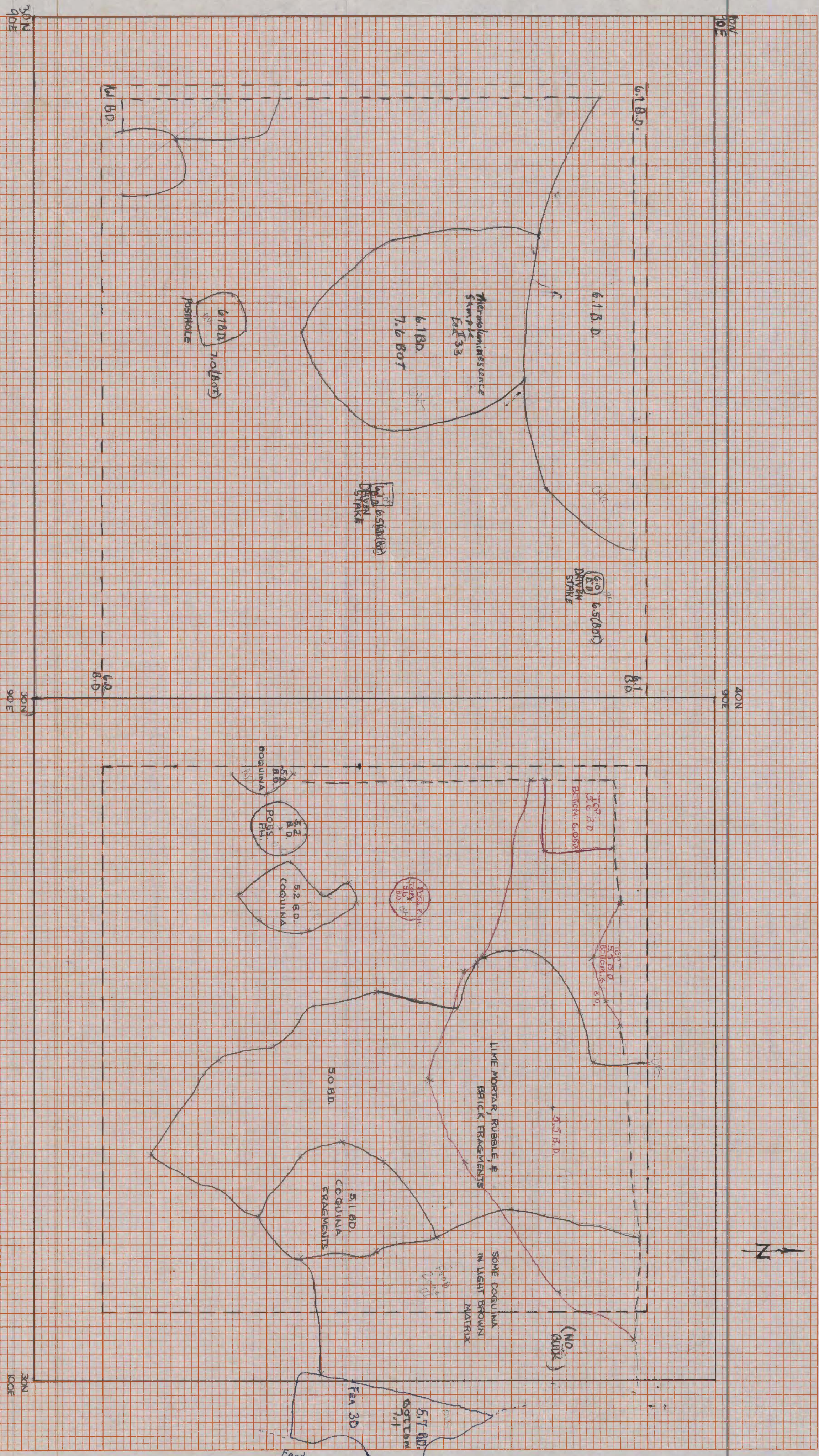
35.6N
94.5E

ORIGINAL SURVEY	SURVEYED	BY	DATE
NOTE BOOK	PLOTTED		
NO.	TEMPLATE		
	AREAS		
	AREAS CHECKED		

FINAL SURVEY	SURVEYED	BY	DATE
NOTE BOOK	PLOTTED		
NO.	TEMPLATE		
	AREAS		
	AREAS CHECKED		

These two maps are square at different levels

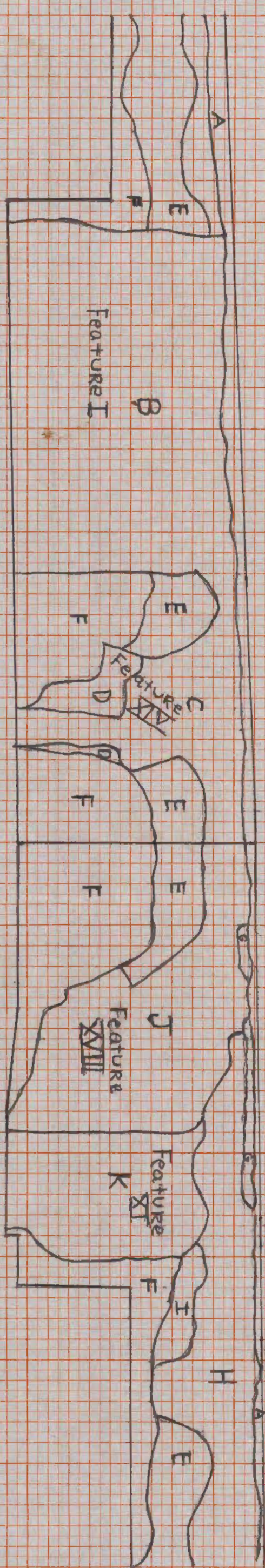
SA 16-23
APRIL 24, 1972
MAPPER - S. RUPLE



10N
100E

ORIGINAL SURVEY	BY	DATE
PLOTTED		
NOTE BOOK		
AREAS		
AREAS CHECKED		

NORTH WALL



STRATIGRAPHIC RECORD NUMBER VII

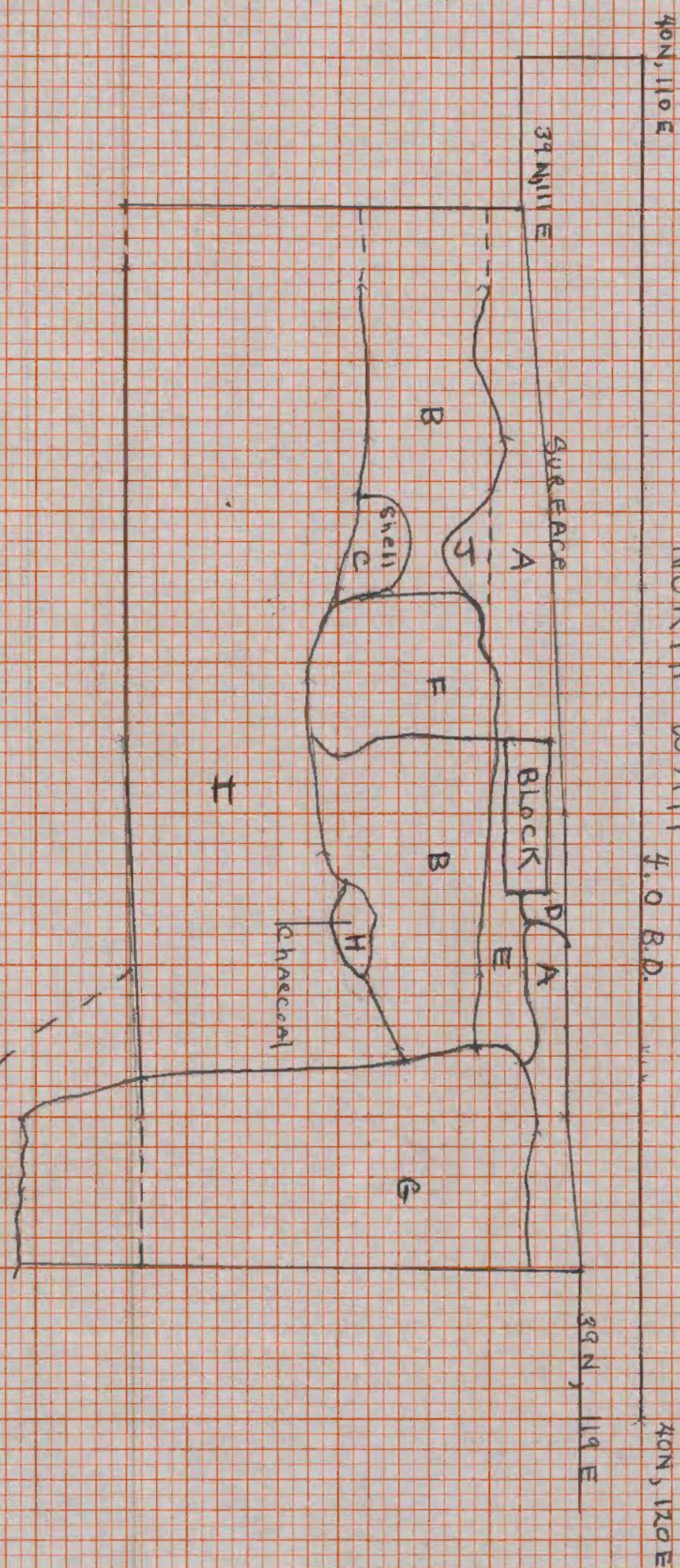
EAST WALL
4.0 B.D.
12N 104E

KEY

- A - Modern duff and humus
- B - Yellow-gray and dark gray mottled sand (Feature I)
- C - Light brown sand with shell
- D - Light gray and brown mottled sand (sandier, Feature I)
- E - Dark gray grading to tan
- F - Tan sterile sand
- G - Medium brown sand
- H - Gray brown sand with scattered shell
- I - Same as H, except without shell
- J - Gray sand with oyster shell (Feature XVIII)
- K - Light gray with yellow mottled sand (Feature I)

STRATIGRAPHIC RECORD # VII

NORTH WALL

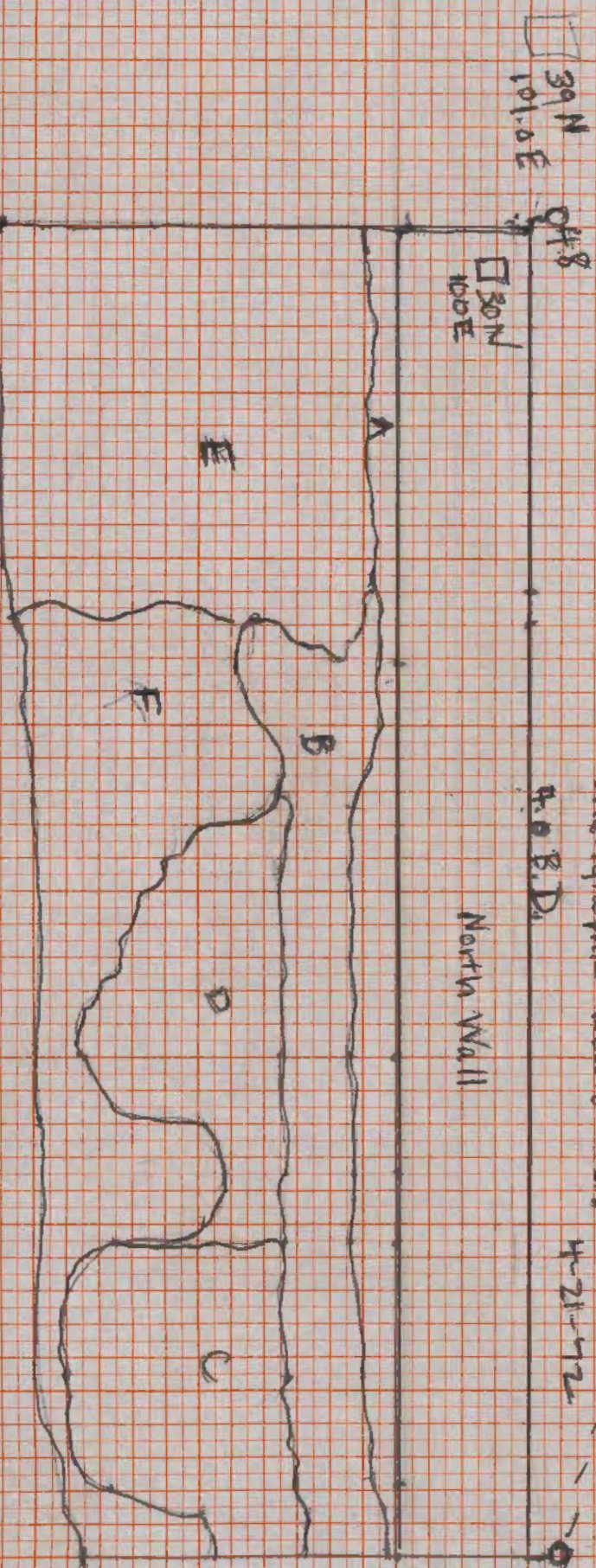


KEY

- A - Modern duff and humus
- B - Even medium-brown sand
- C - Shell lens
- D - Concentrated coquina rubble
- E - Even medium-brown sand w/coquina
- F - Brown-tan mottled sand
- G - Severely mottled brown, tan + orange sand
- H - Charcoal lens
- I - Sterile tan to orange sand

Stratigraphic Record No. 8

North Wall



KEY

- A - Modern duff and humus
- B - Medium brown sand with coquina shell
- C - Dark gray mixed with tan sand
- D - Dark gray sand mottled with some yellow
- E - Yellow and gray layered sand (Feature I)
- F - Yellow tan, sterile sand

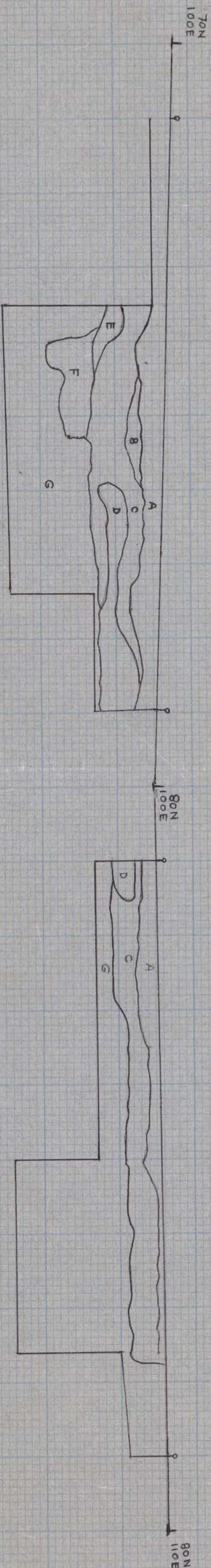
Used by CHE in Pass

DATUM PLANE

WEST WALL

STRATIGRAPHY RECORD NO. 1

NORTH WALL



KEY

- A DARK BLACK HUMUS
- B GRAY BROWN SAND WITH COQUINA FRAGMENTS
- C LIGHT BROWN MOTTLED WITH LIGHT GRAY SAND
- D WHITE MOTTLED WITH LIGHT GRAY SAND
- E DARK GRAY SAND
- F DARKER GRAY, (THANE) SAND WITH CHARCOAL AND SHELL
- G BROWN GRADING TO BUFF STERILE SAND

SA 16 23
4/4/72
PROFILE OF NORTH AND WEST
WALLS - SQUARE 70N 100E
LEWIS

STRATIGRAPHIC RECORD NO. 7 West Wall

2075N
188E

209N
188E

205N
188E

212N
188E

Datum

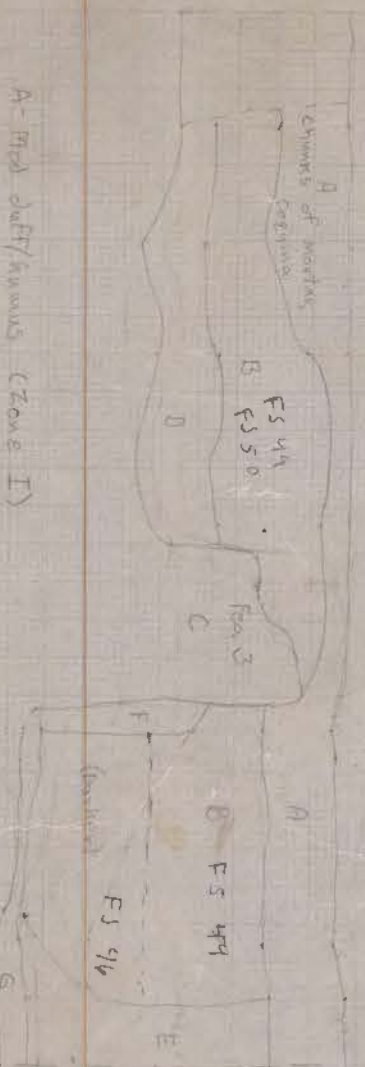
205N
188E

West wall 12-10.5 N 101E (4.5 x 3)

Scale 5cm = 1m

NH

4-20-72



- A - Mod duff/humus (Zone I)
- B - Gray-brown shell filled (Zone II)
- C - Fea 3
- D - Grey-brown, upwhite, sterile leaching lens
- E - Dog burial
- F - Same as B but w/ten sterile
- G - Ten sterile

Zone B - N of wall was Feature 18?

FS 47



- A - Modern Duff/humus (Zone I)
- B - Grey brown shell filled soil (Zone 2)
- C - Zone of leaching - mottled grey & orange sand
- D - Yellow sterile sand
- E - Feature 21
- F - post hole

5 cm = 1 meter

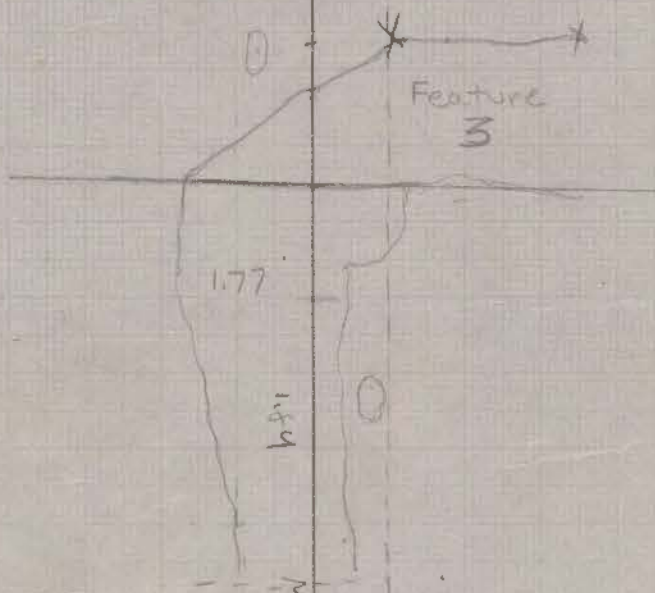
Dugan & Lewis

4/20/72

SA-16-23
April 1973
Deagan & Leub
5cm = 1 meter

Map 6A

N



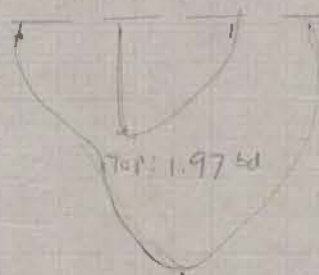
207.5N

188E

188E

210.5N

188E



Fea 3
1.715

Feature 18
Top: 2.01 BD
base: 2.38
FS 47

• 1.97 BD TOP
• 1.94 BD TOP
• 1.94 BD TOP

•

1.80 BD TOP wall?

191E

209N

191E

WALL?

WALL?
1.85 BD TOP

DARK AREA

DARK AREA
1.91 BD TOP

192E

207.5N

192E

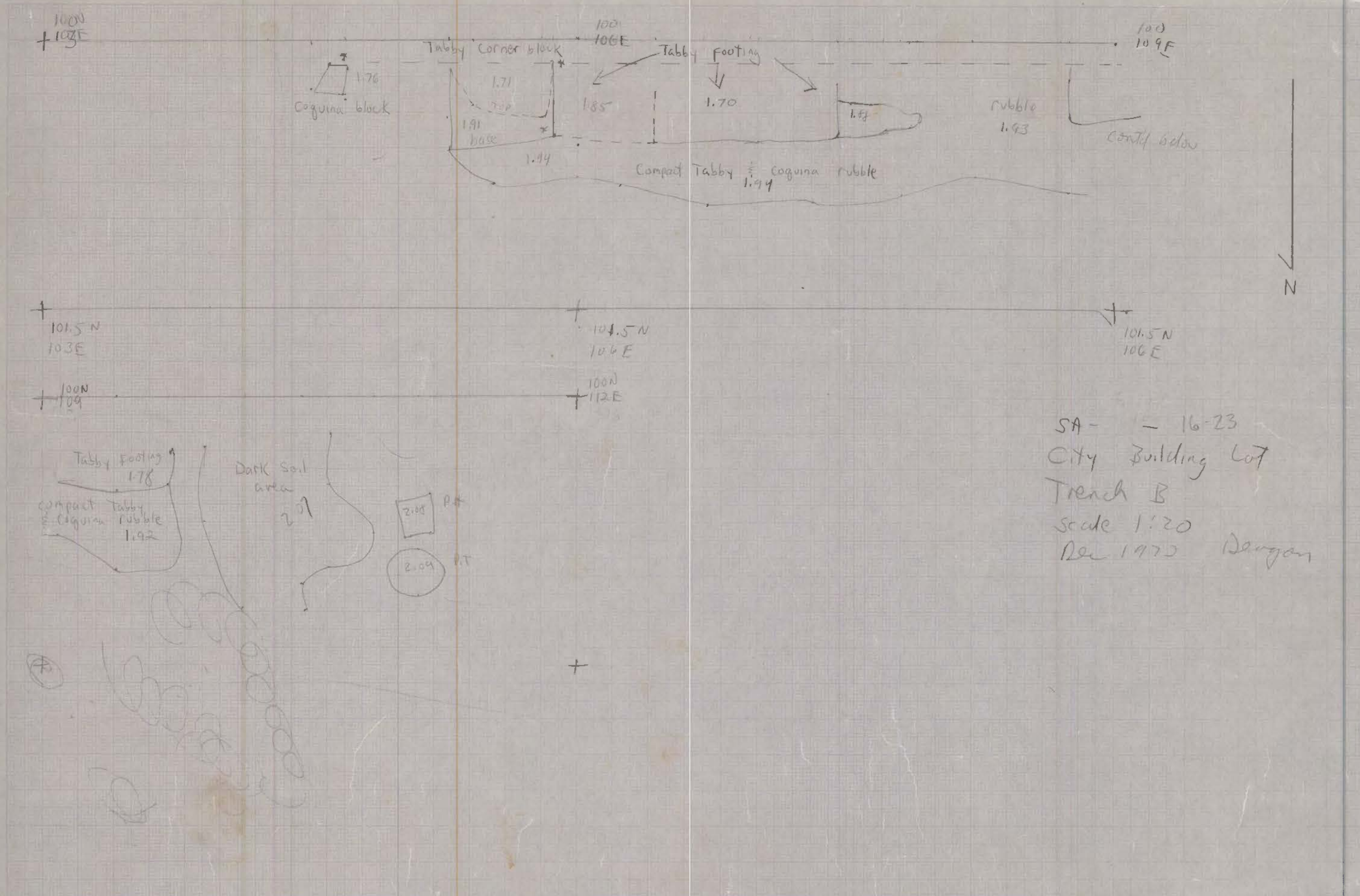
209N

192E

All measurements
from 209N 192E.
Map is off 10cm

SA 16-23
MAY 15, 1973
Deagan & Gumbaa
5cm = 1m

Note: Asterisked blocks should be 20 cm to the south



SA - 16-23
City Building Lot
Trench B
Scale 1:20
Dec 1973 Dargan

4/6

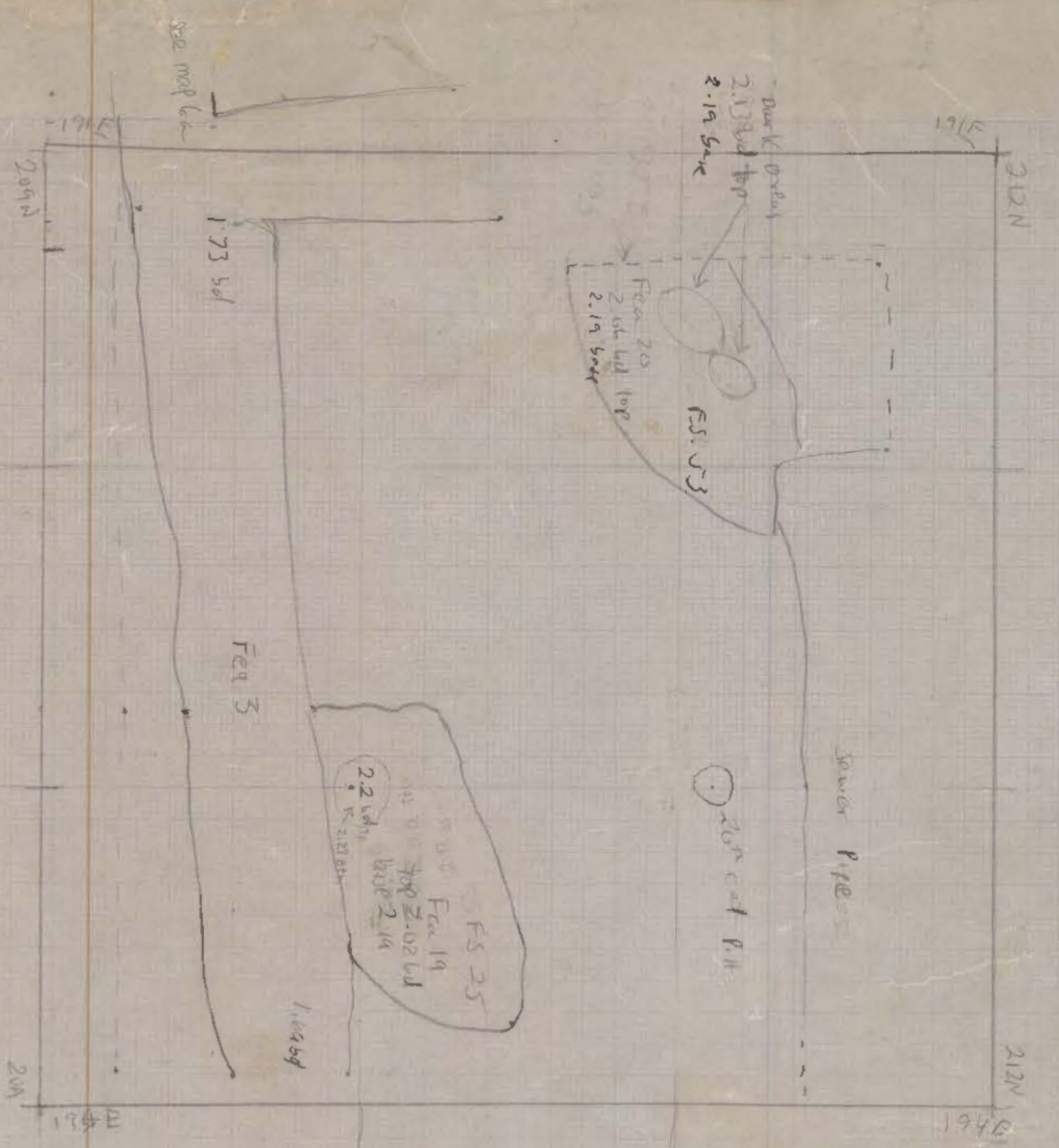
0

R Lewis, Maps
Feb 1942 to April 18, 1943

SA-16-23/22
April 1943
K. Deayon
5 cm = 1 meter

1.4

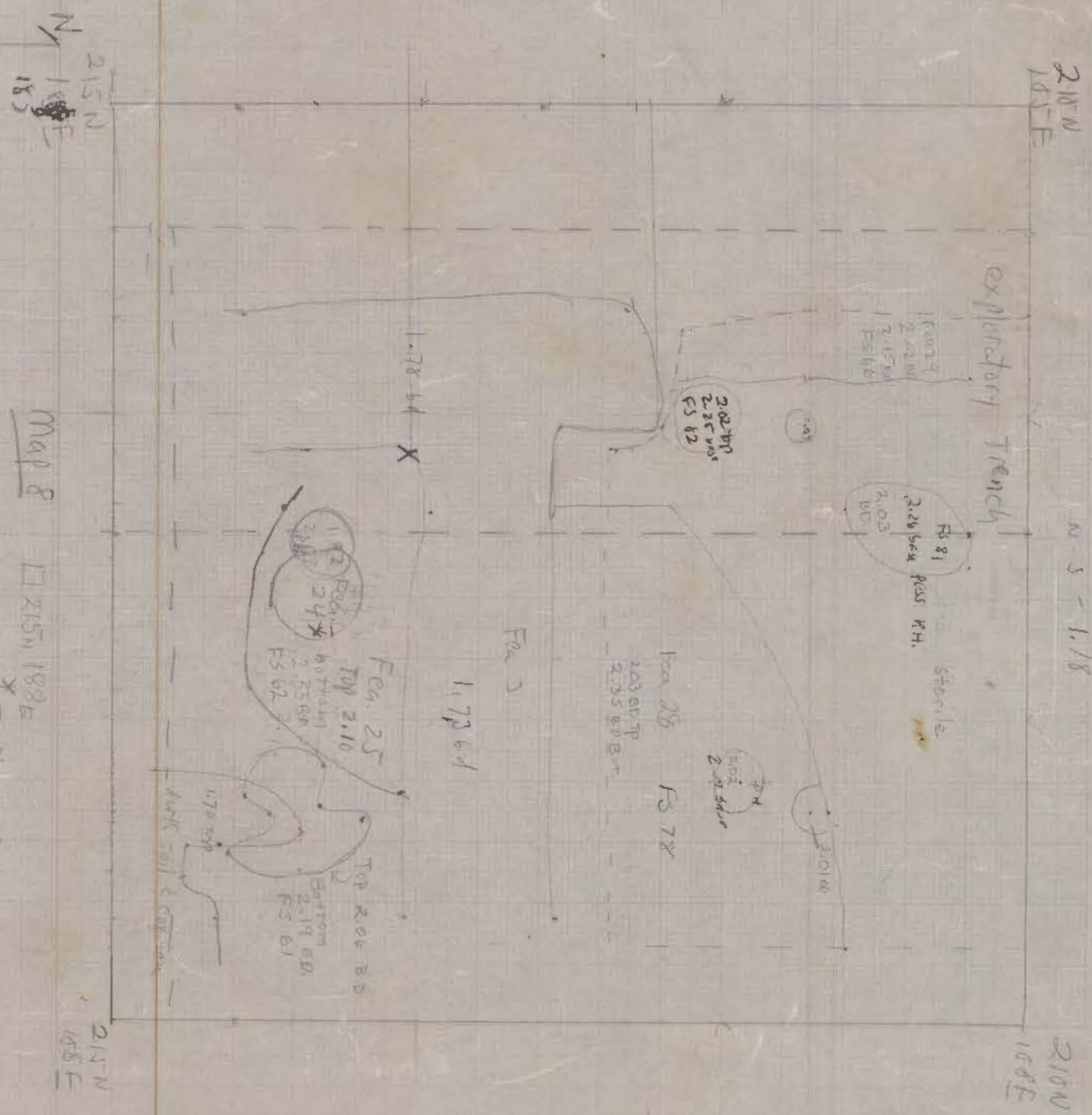
.05
04



correlation
level E-173
N 5 - 1.78

SA-16-23
April 1943
5 cm = 1 meter
Deayon

1.0
1.06
1.0




14

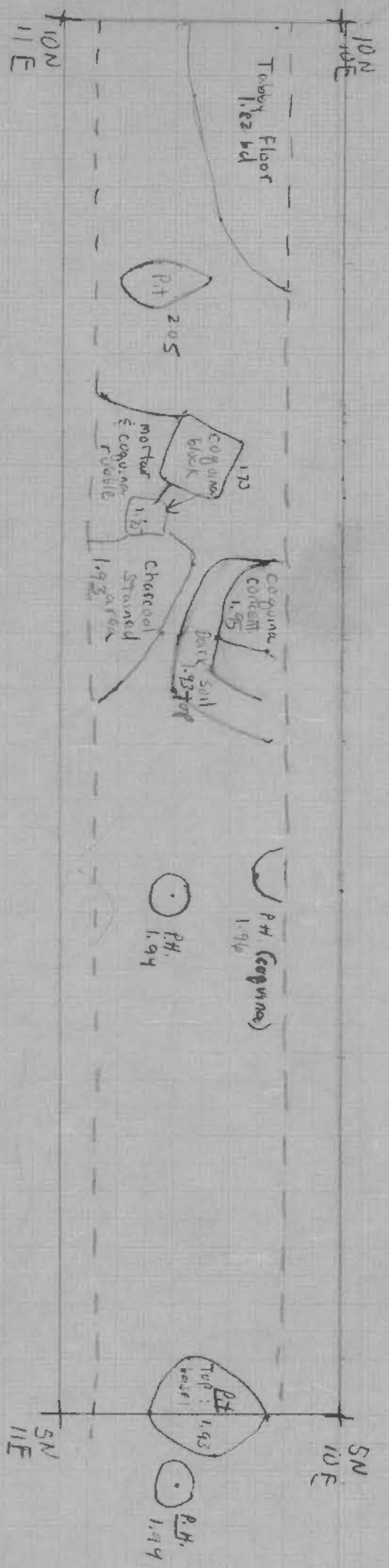


218N
185E
T

FS 65

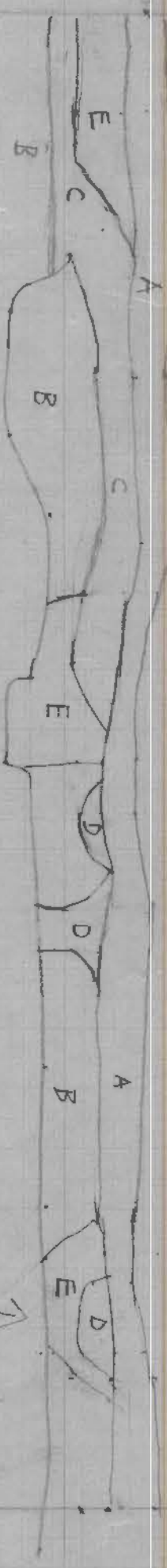
May 9
□ 2150 1882





SA -
City Building Lot
Extension of Trench A
Dec 5, 1973
Scale: 1:20 (metric)

1.0 meters
below Datum
East Wall



- A - Black modern Asphalt cinders
- B - Yellow sterile sand
- D - crushed Cognina & Tabby
- C - Tabby lens (floor)
- E - Brown shell-flecked soil

Possible Wall Area

SA -
City Building Lot
Extension of Trench A
Scale 1:20

Profile Record #1

212N
197E

North Wall Profile

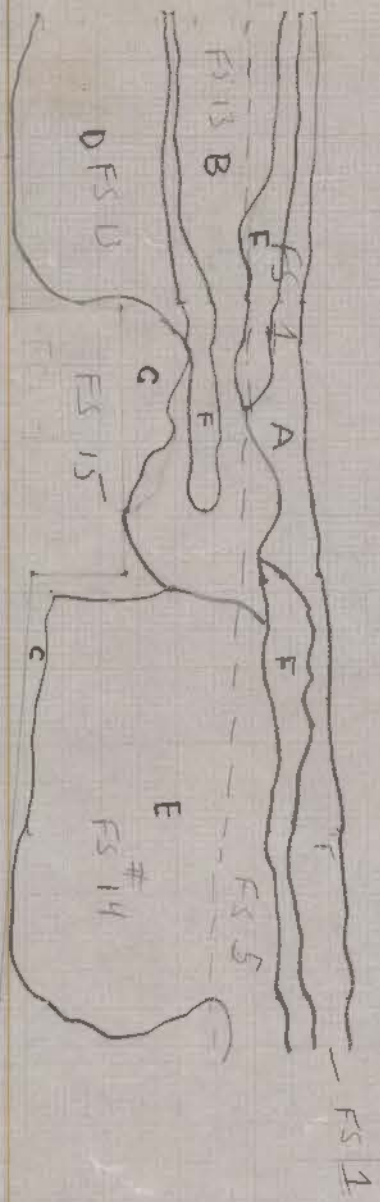
212N
200E

212N
182E

212N 182E West Profile

Adum

215N
1102E

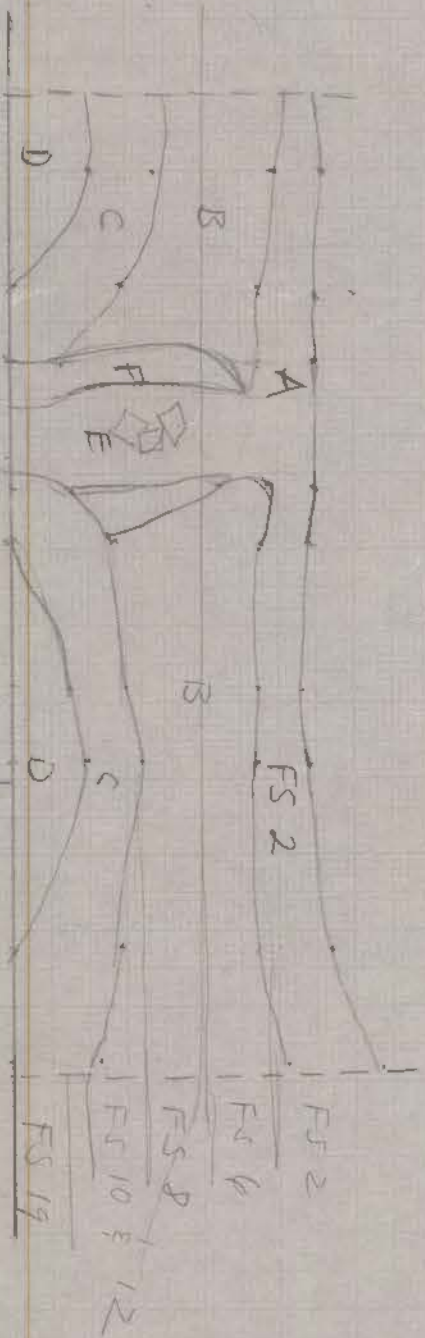


5cm = 1 meter

Recorder - OTTO & LEWIS 4/2/73

Stratigraphic Record # 1

- A. Humus
 - B. Mottled dark brown-grey soil (19th cent.)
 - C. Orange sterile soil
 - D. 20th century post-mold - dark brown sterile soil
 - E. 19th century trash-pit - dark brown soil, Feature 6
 - F. Dark grey soil
- No F.S.

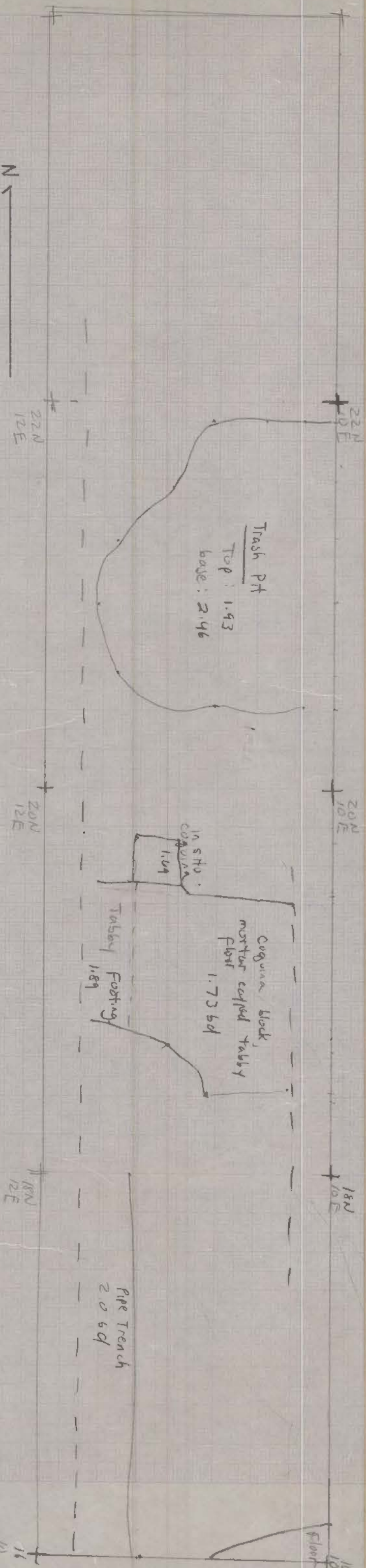
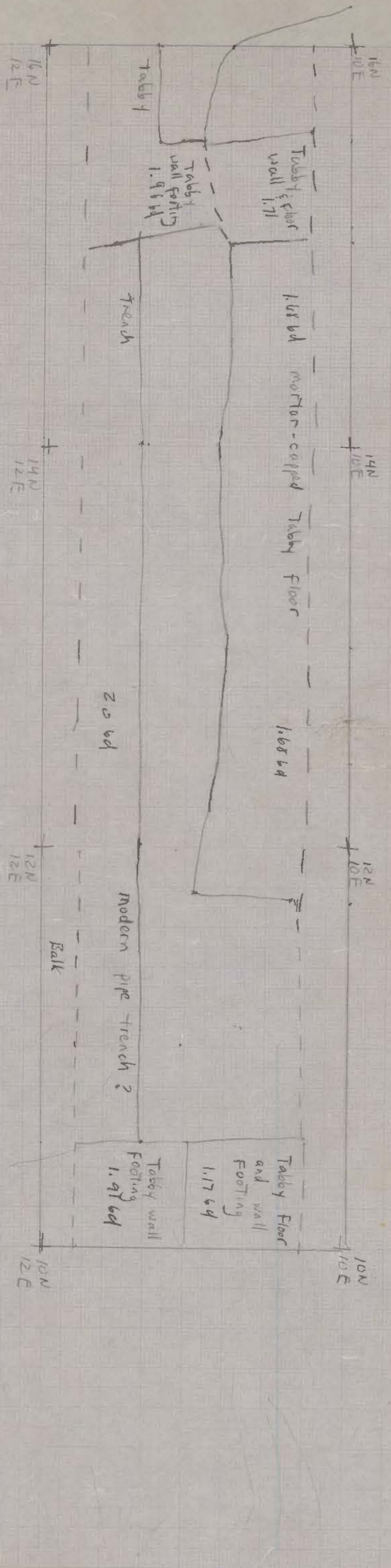


5cm = 1m

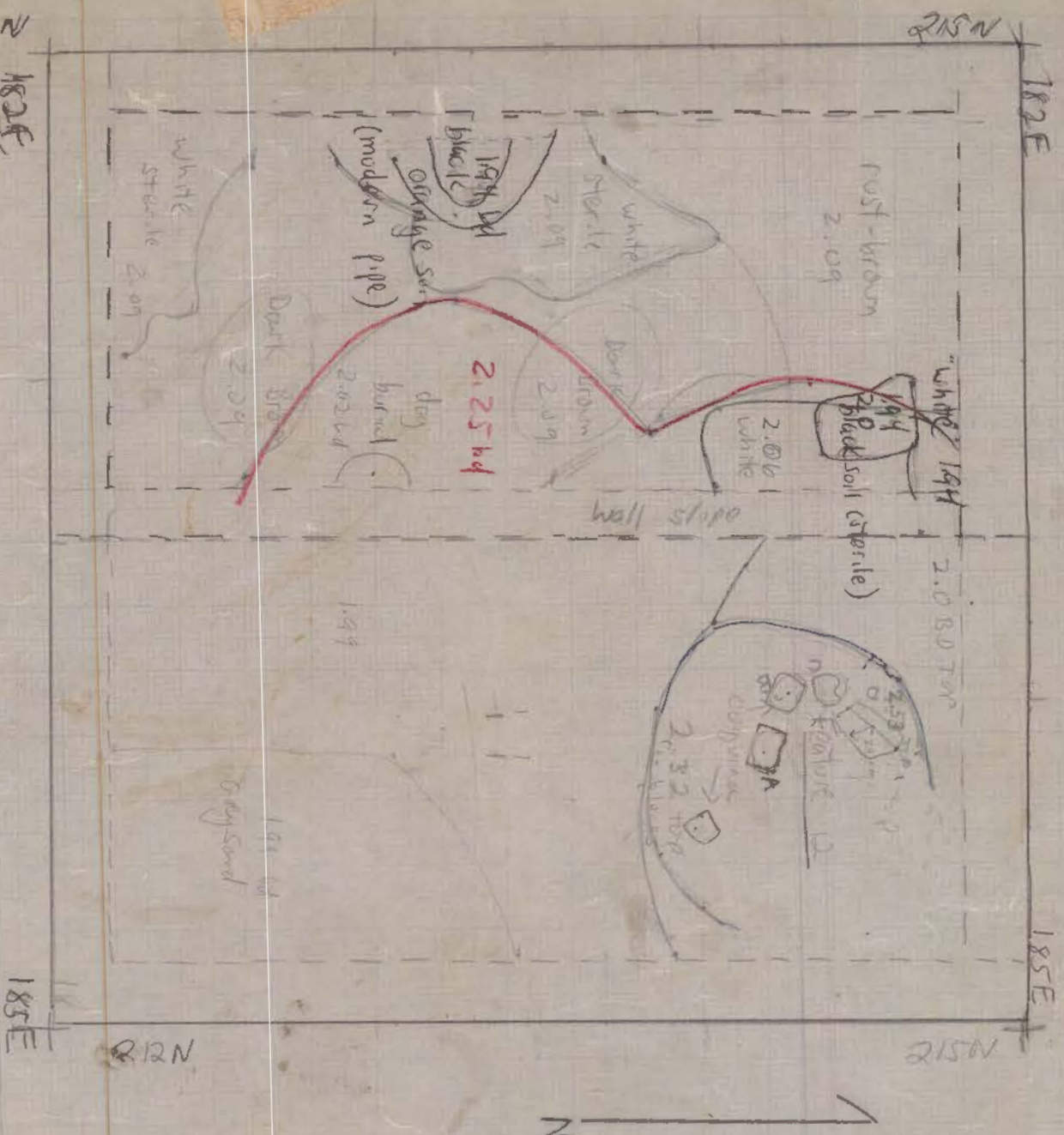
April 2, 1972

Strat Record # 2
FS # 22

- A - Humus - dark grey pitted
- B - Brown-grey sand (midden layer)
- C - white sand (sterile)
- D - orange sand - (sterile)
- E - modern pipe trench with brick rubble (dark grey)
- F - leached zone around pipe trench

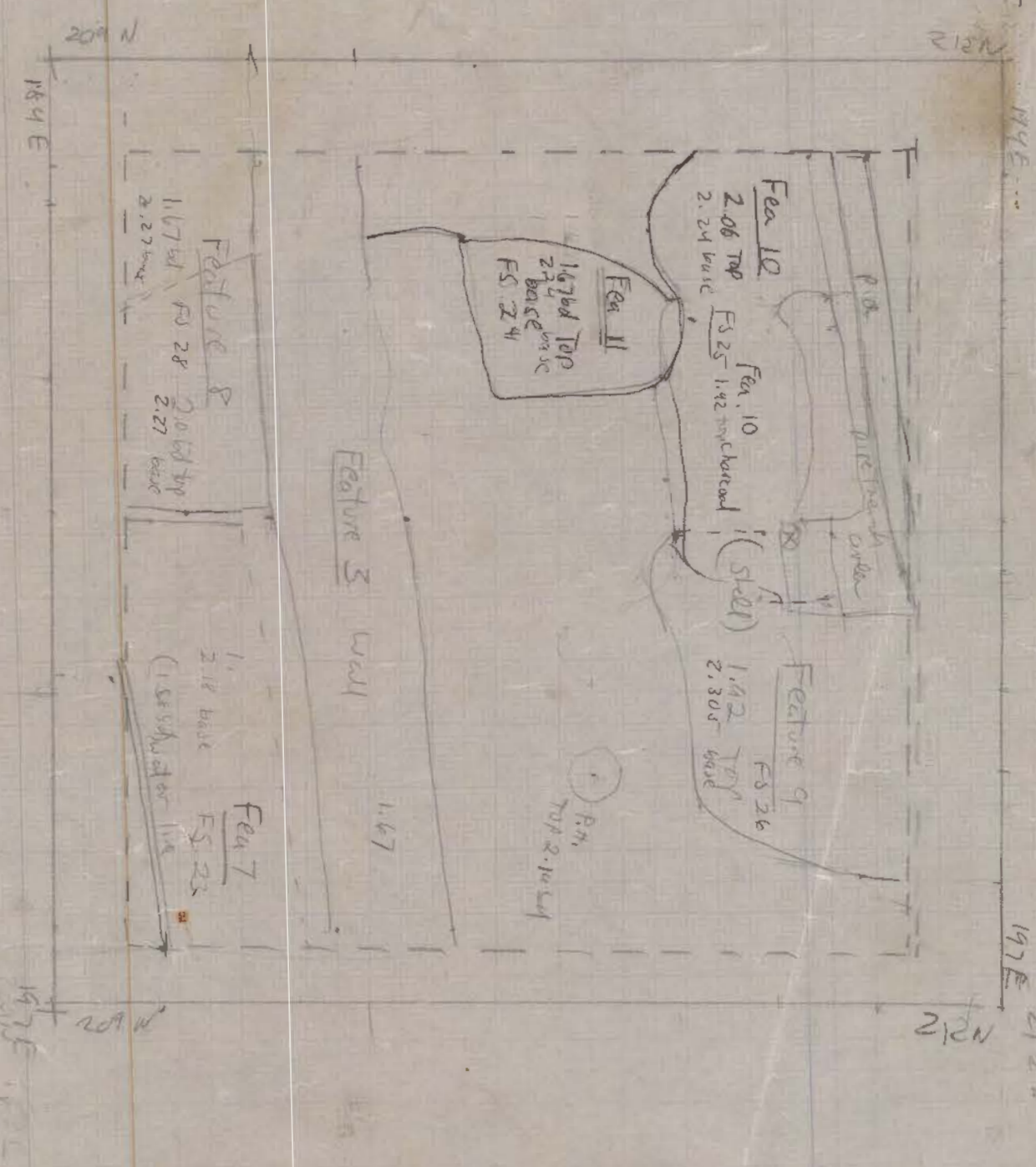


SA - 16-28
 CHY Building Ltd
 December 1973
 Test Trench
 1:20



SA-16-23(73)
 212N 182E
 March 28, 1973
 K. Deagan
 Base Level 2
 5 cm = 1 meter

Map 3

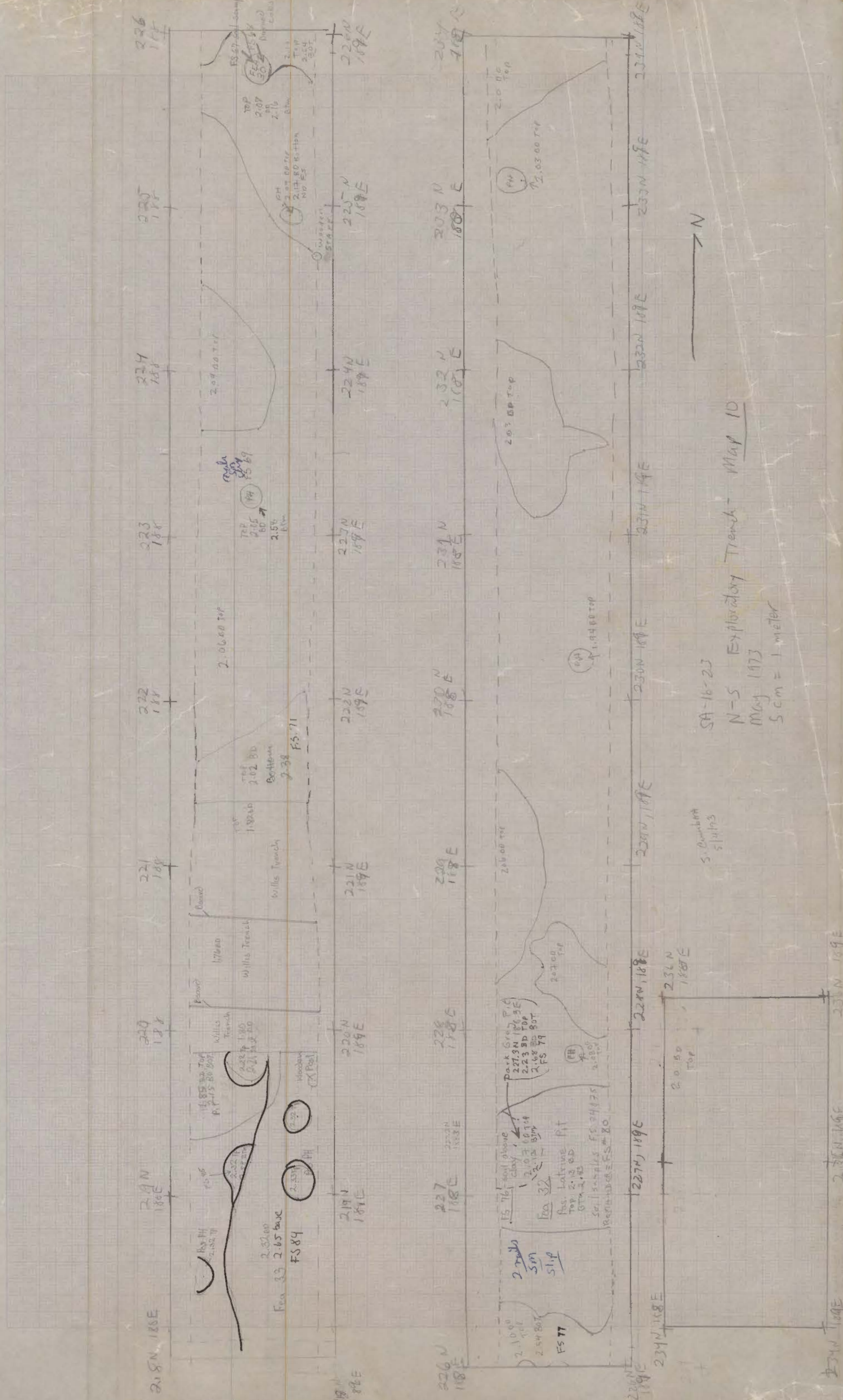


SA-16-22
 17 209 184 E
 Deagan April 2, 1973
 5 cm = 1 meter

Map 4

1.0
 .6

1.3
 .9



N

SA-16-23
N-S Exploratory Trench - Map 10
May 1973
Scale = 1 meter

S. Quinlan
5/14/73

215N
191E

10

20



215N
194E

1
N

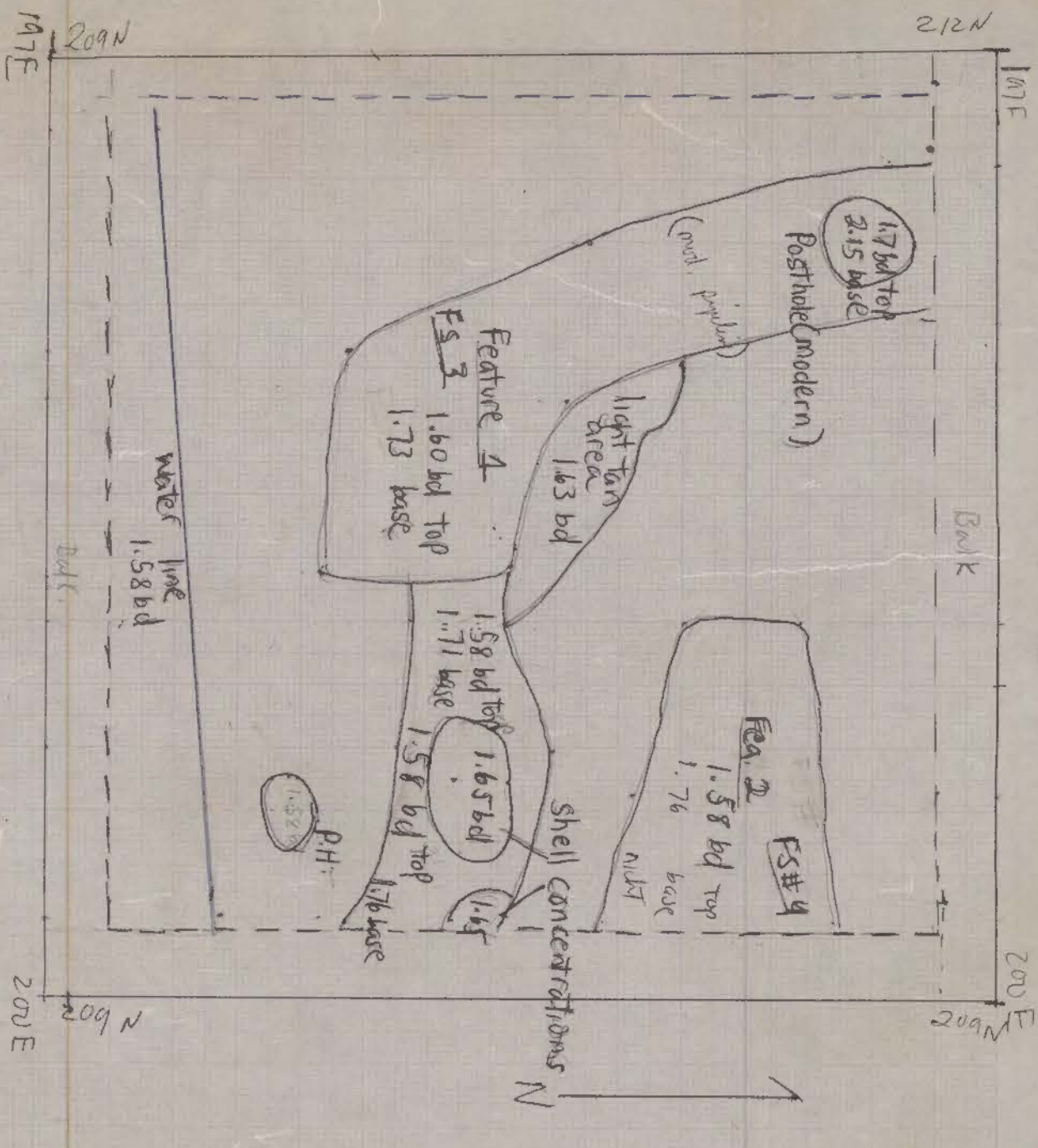
212N
191E

scale drawing
Boiler Well

Map 15
SA 16-23 (73)
May 31, 1973

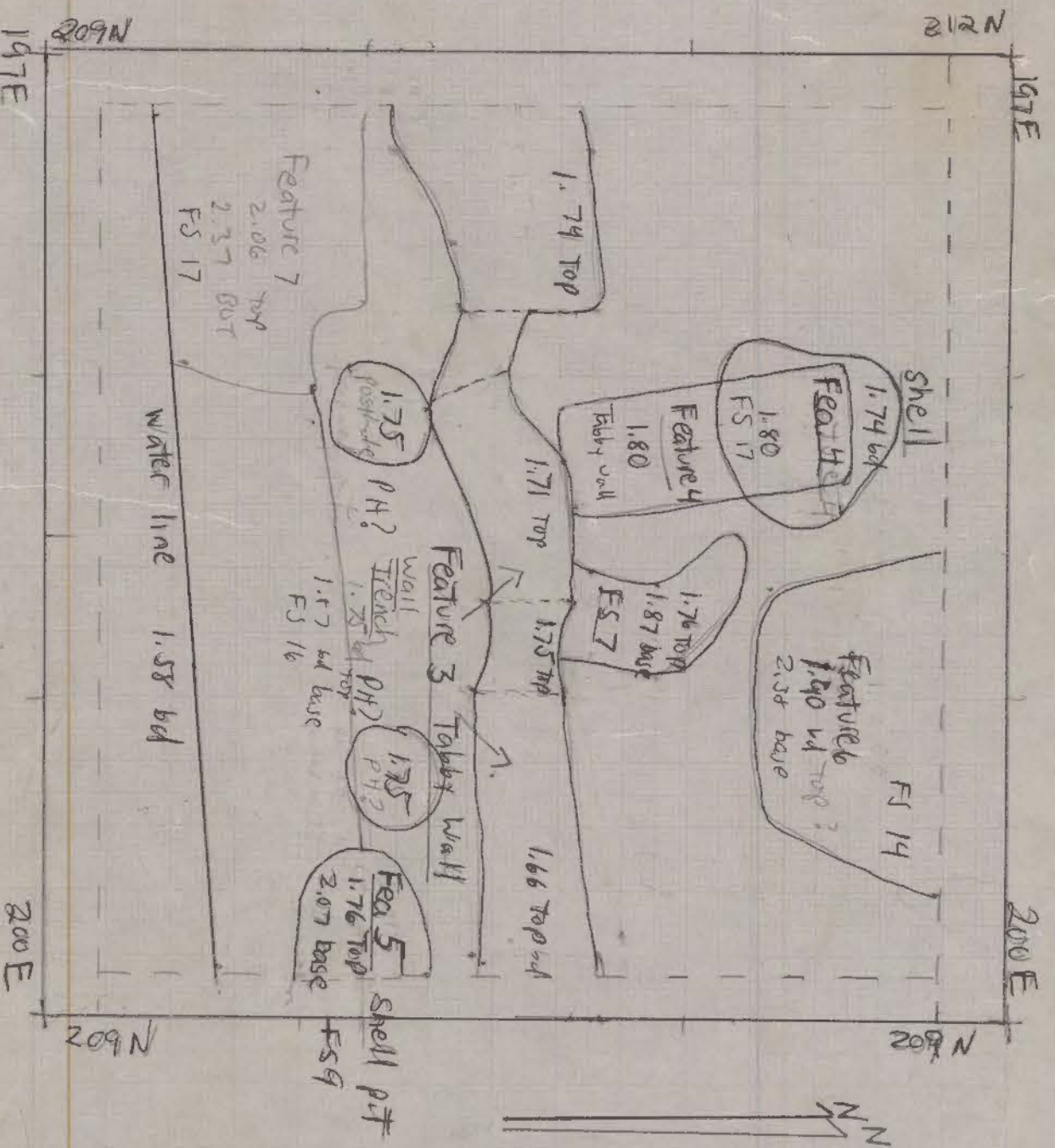


1 square = $\frac{1}{2}$ cm 5 cm = 1 meter



Map 1

SA 16-23 (73)
209 N 197E Level I; Features
March 27, 1973
15. Deagan
5 cm = 1 meter



Map 2


SA 16-22/23
209 N 197E
Top of Zone 2 (below road. 18m cont. occupied)
Mar 28, 1973
Deagan
5 cm = 1 meter

1.3
1.7

N

Transit Station

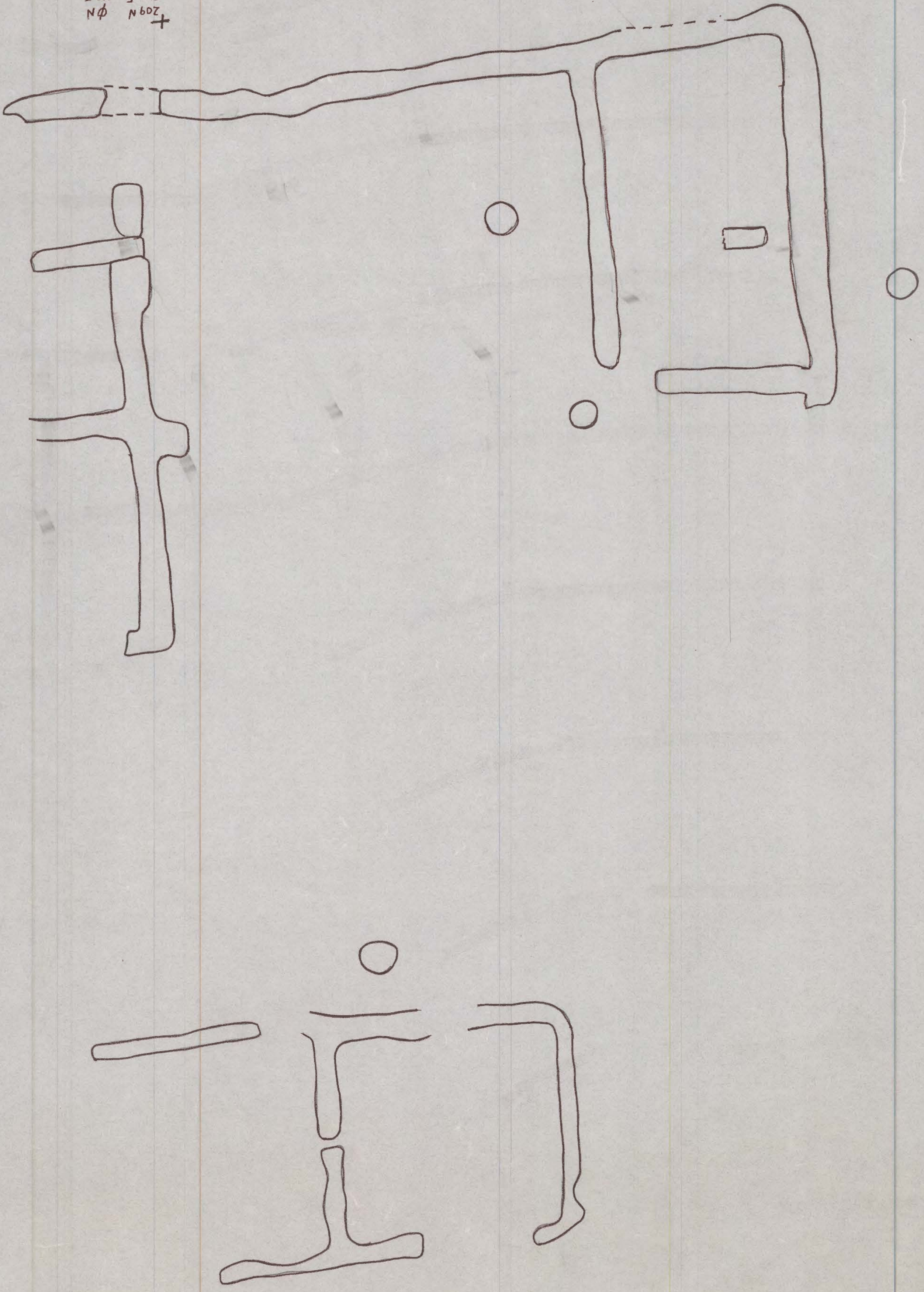
3 meters


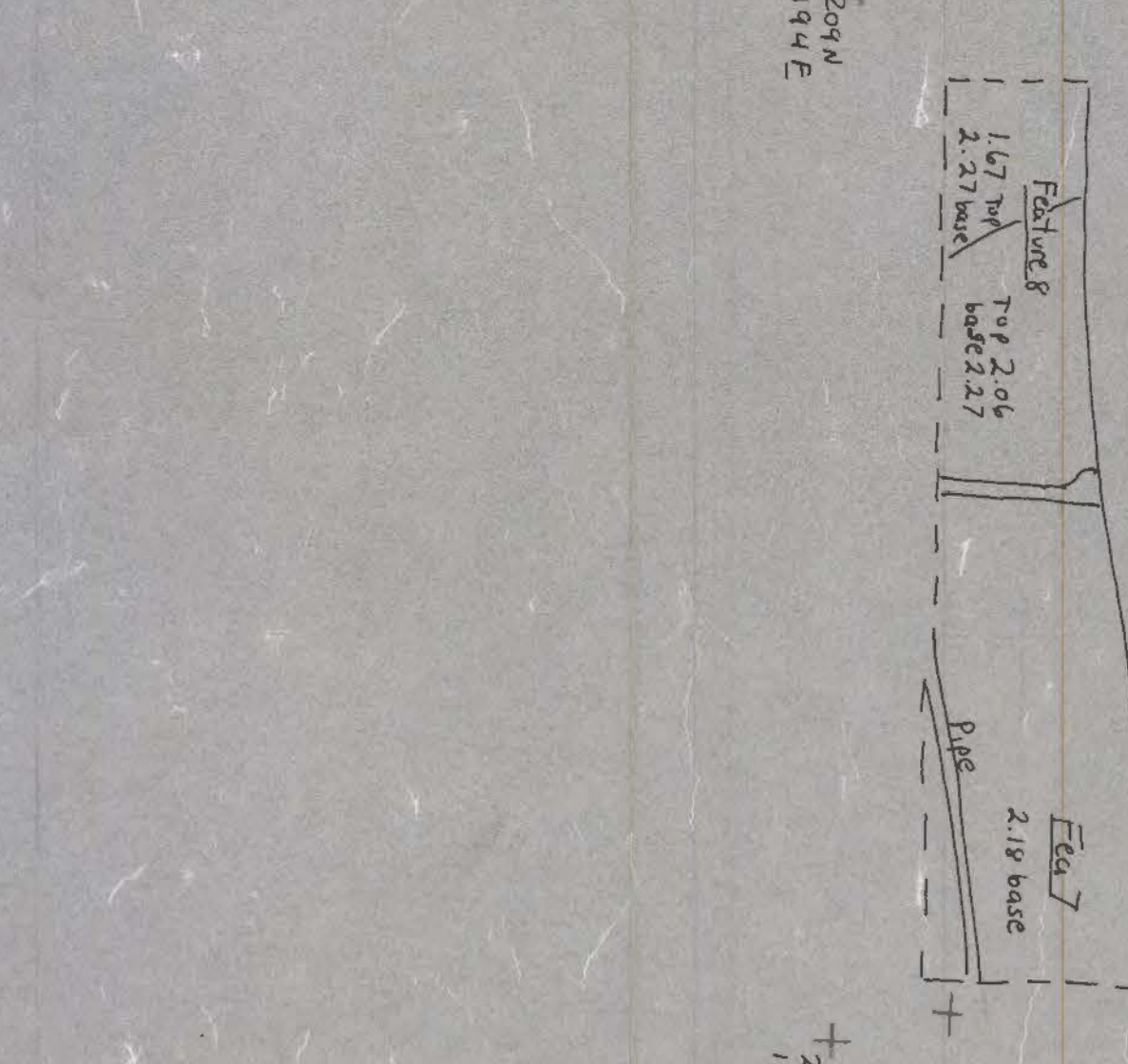
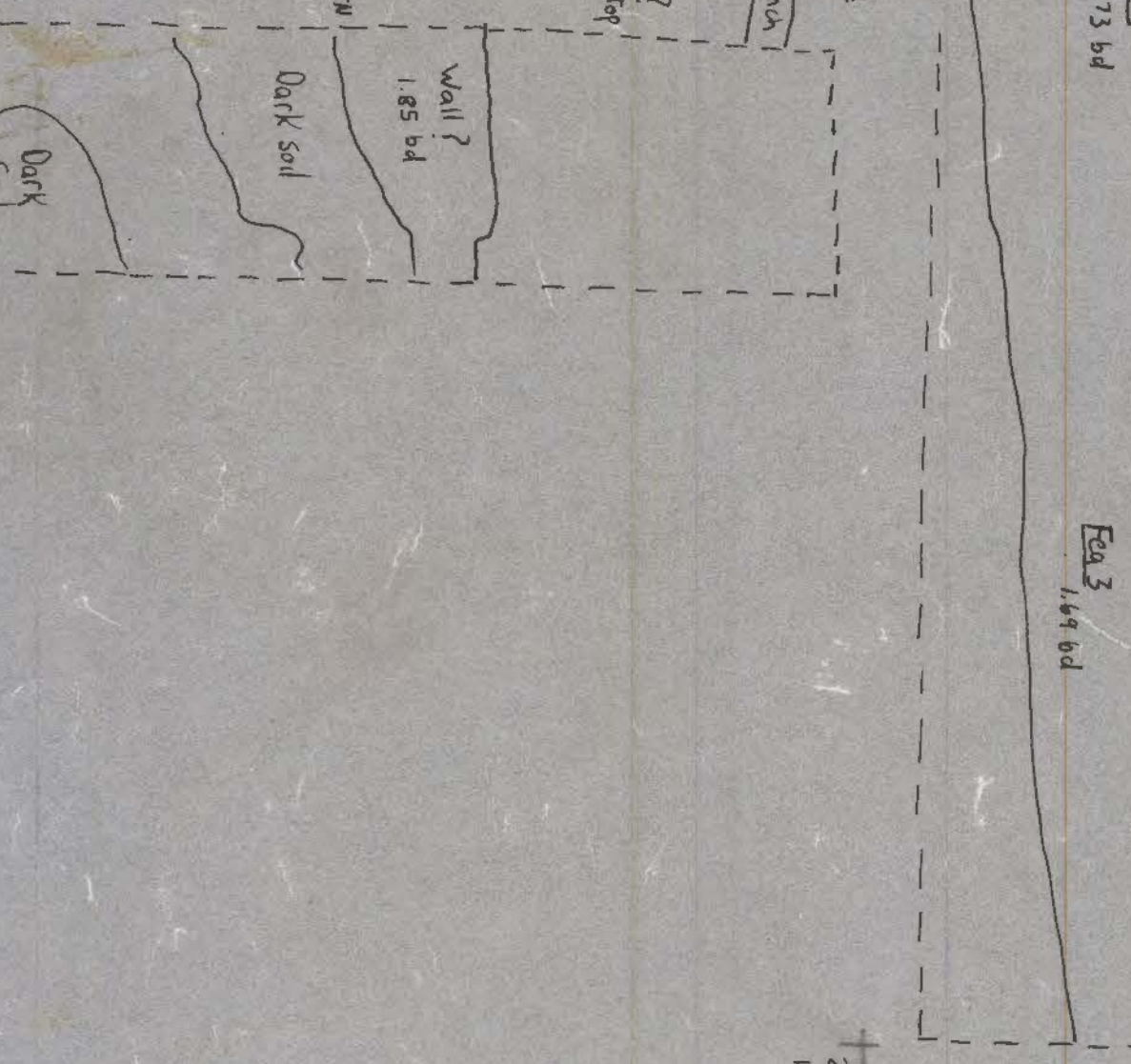
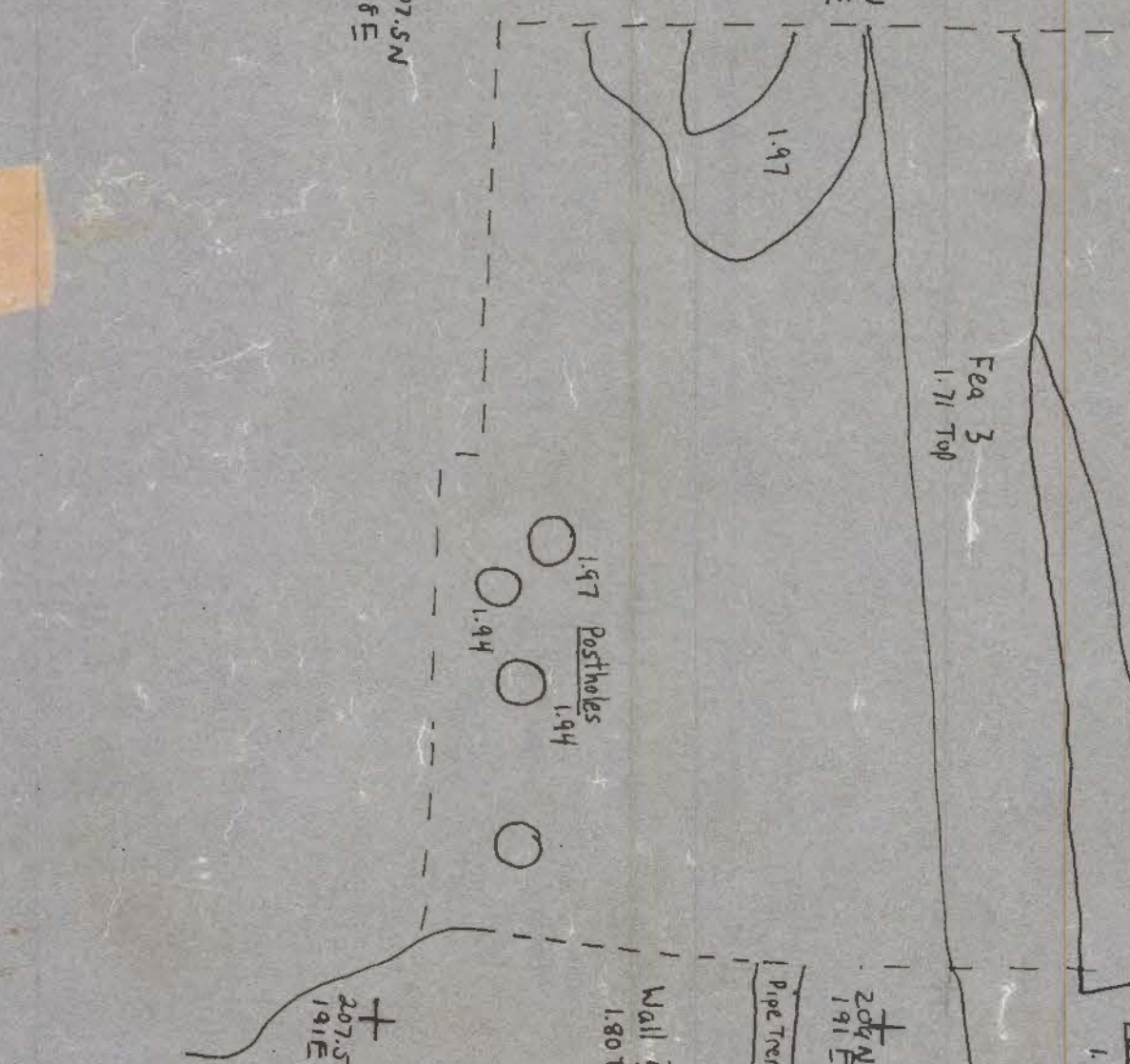
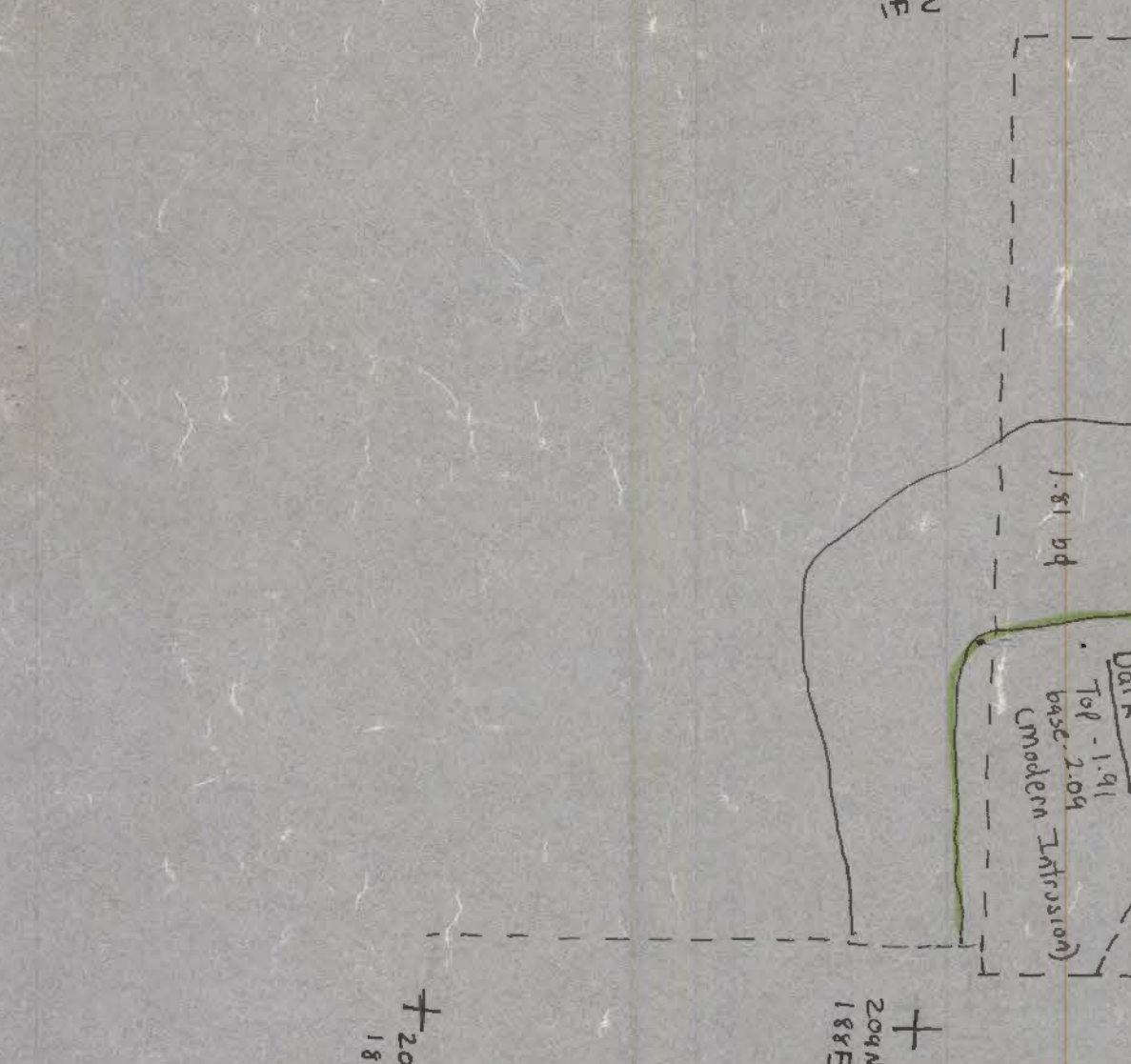

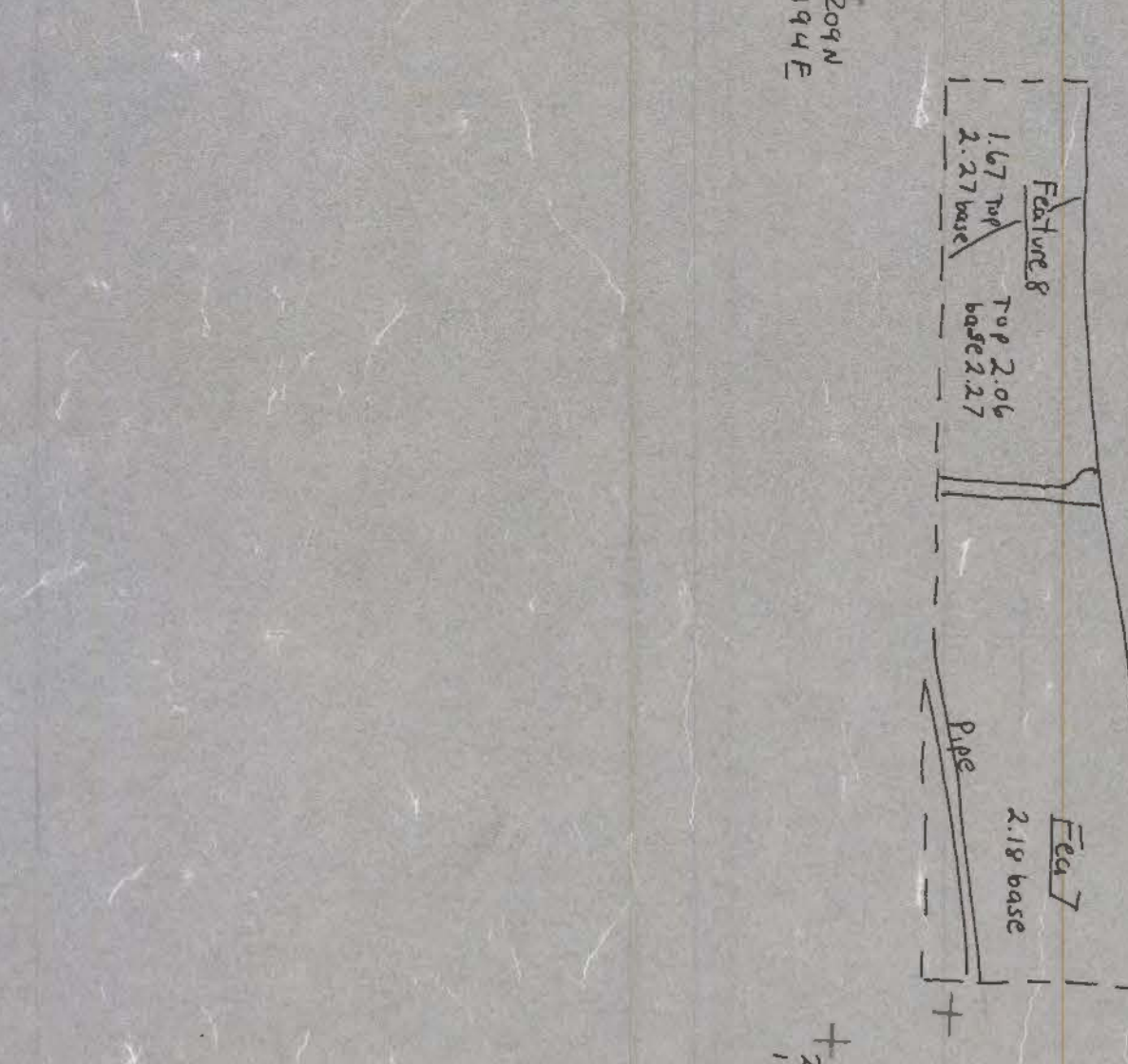
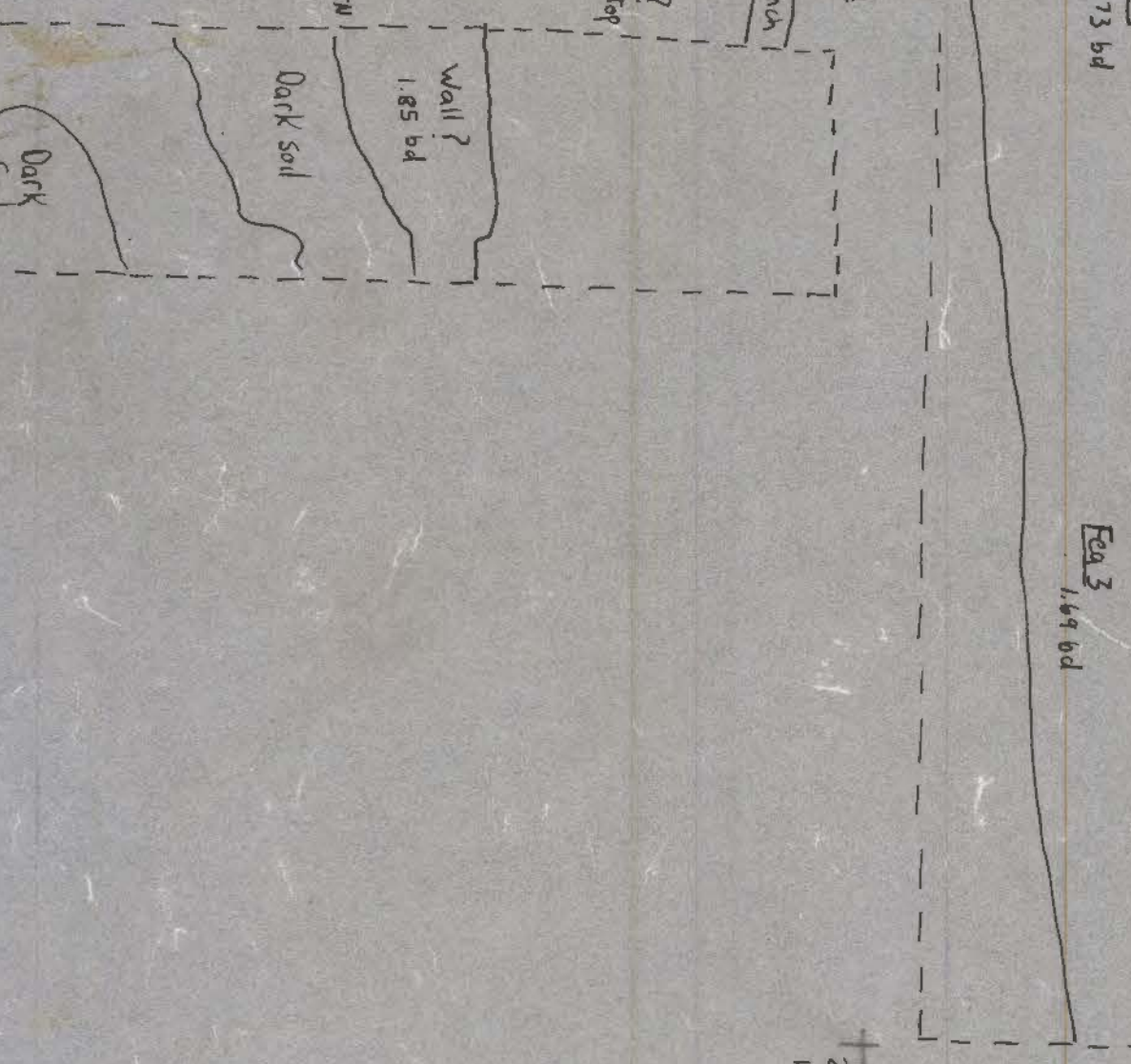
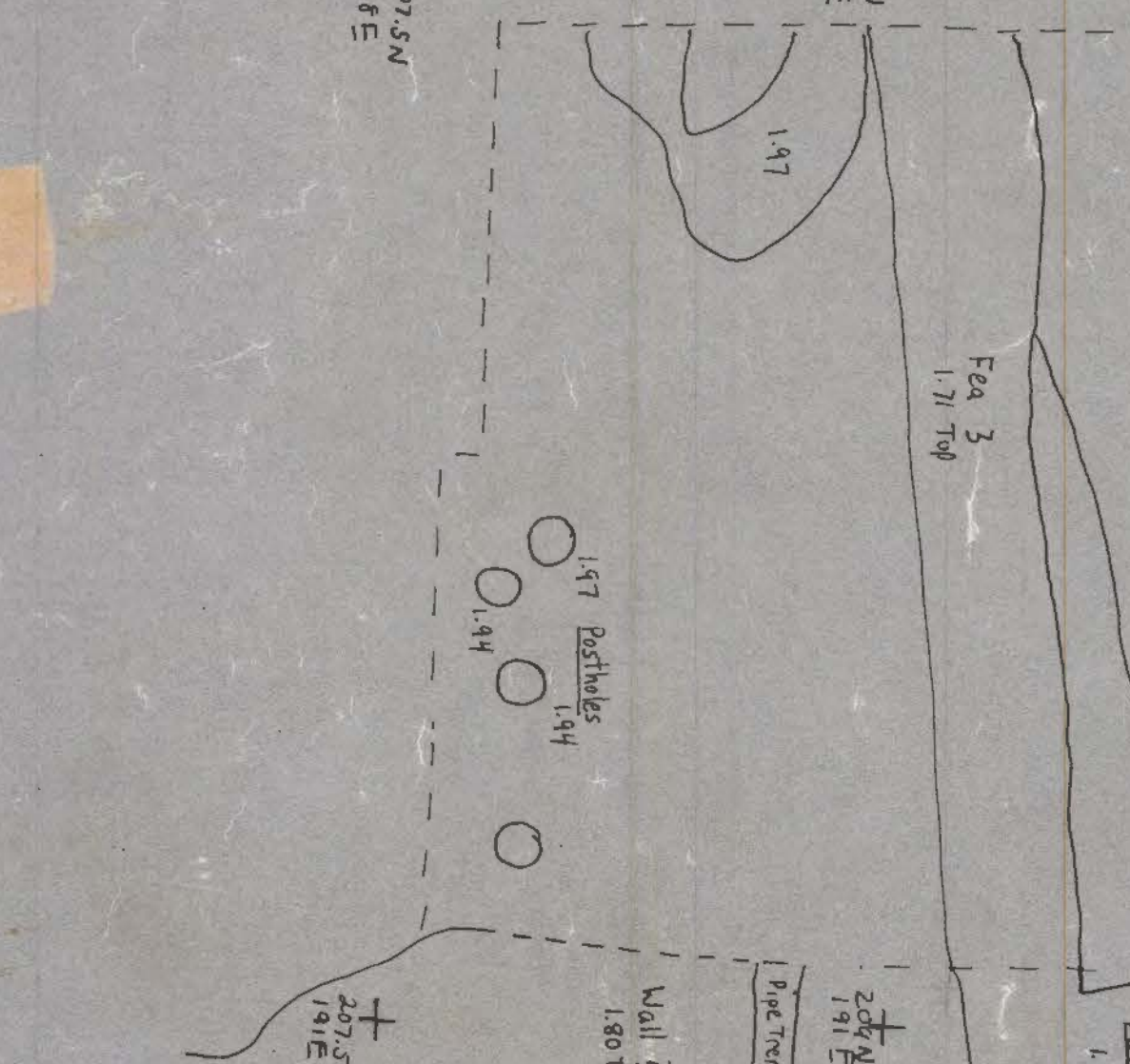
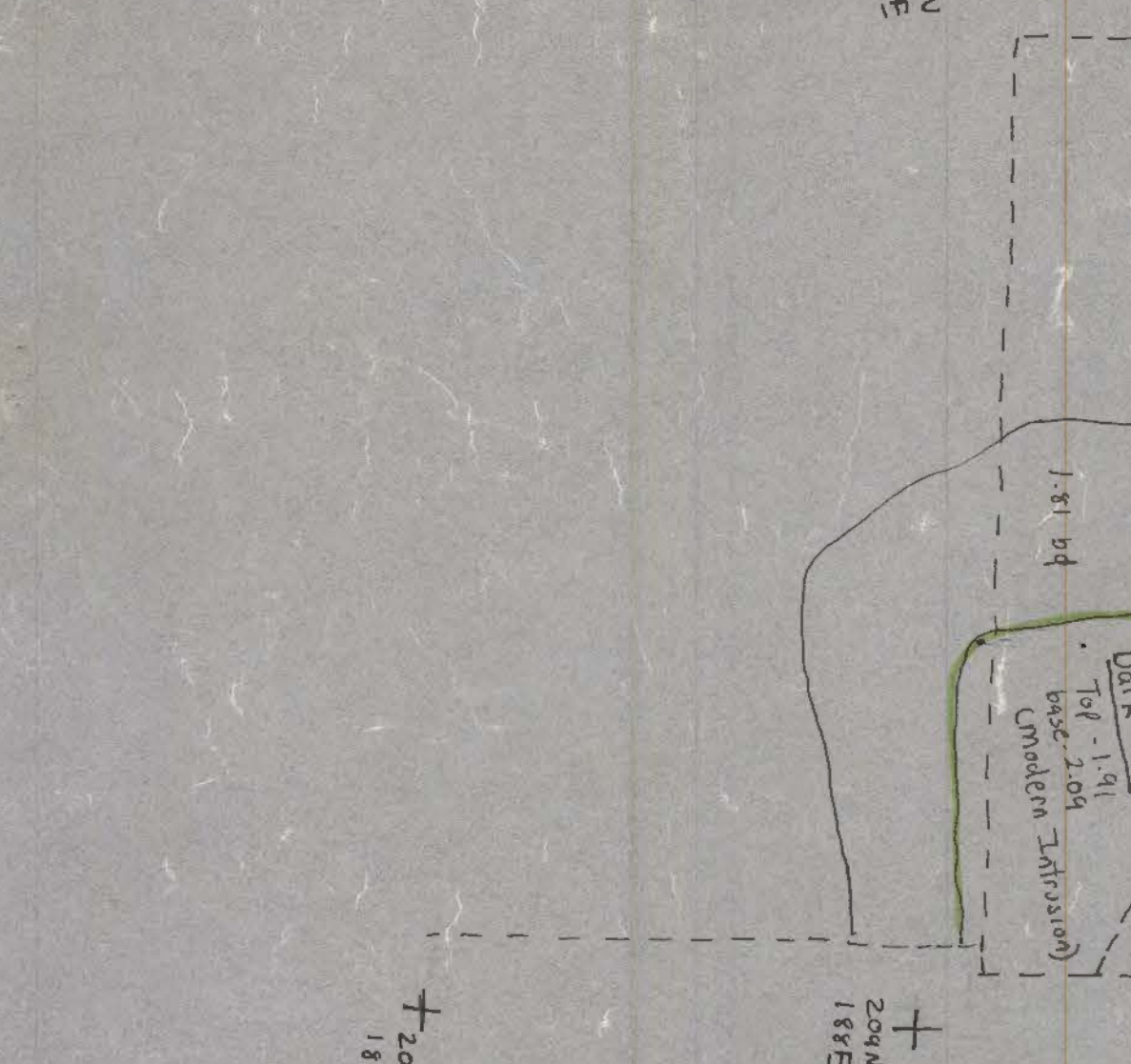
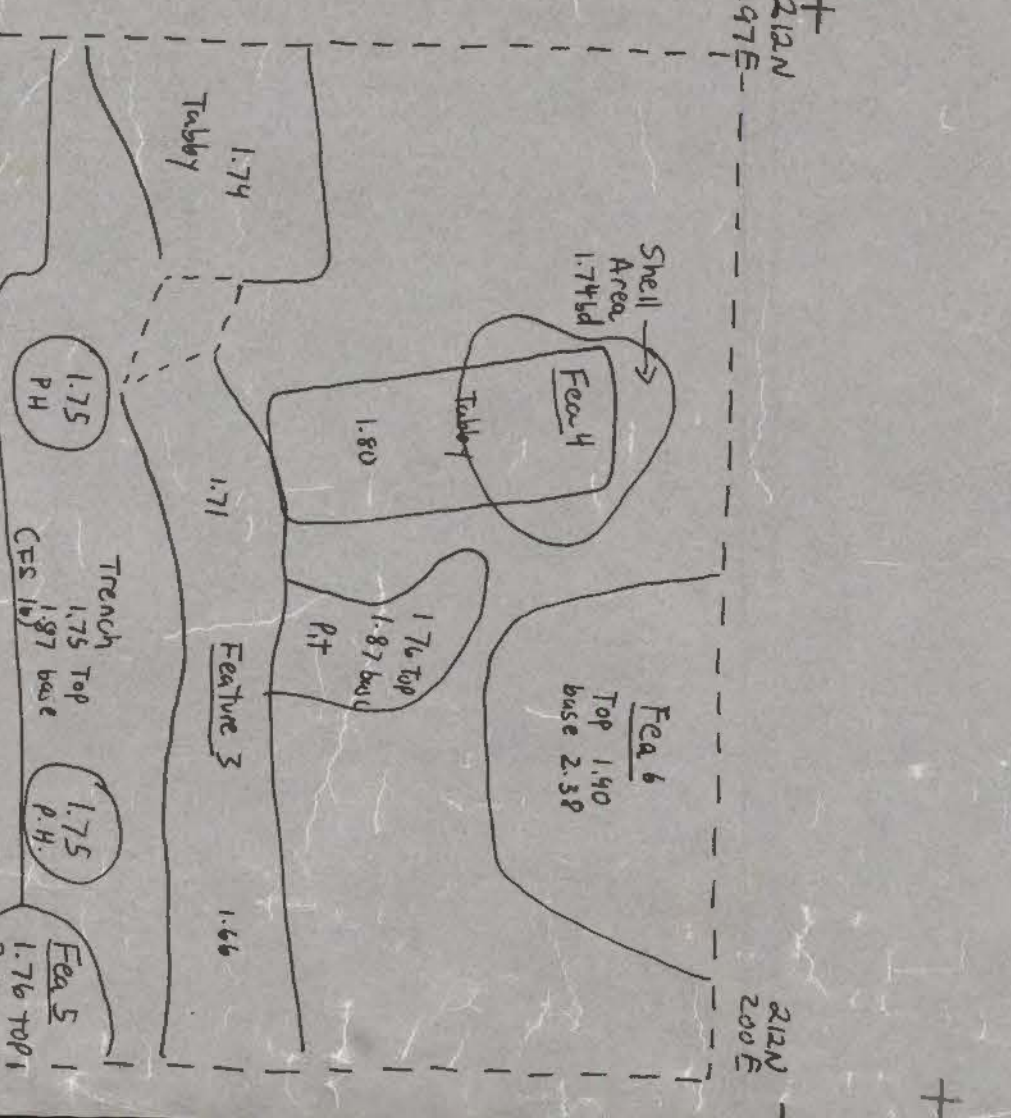
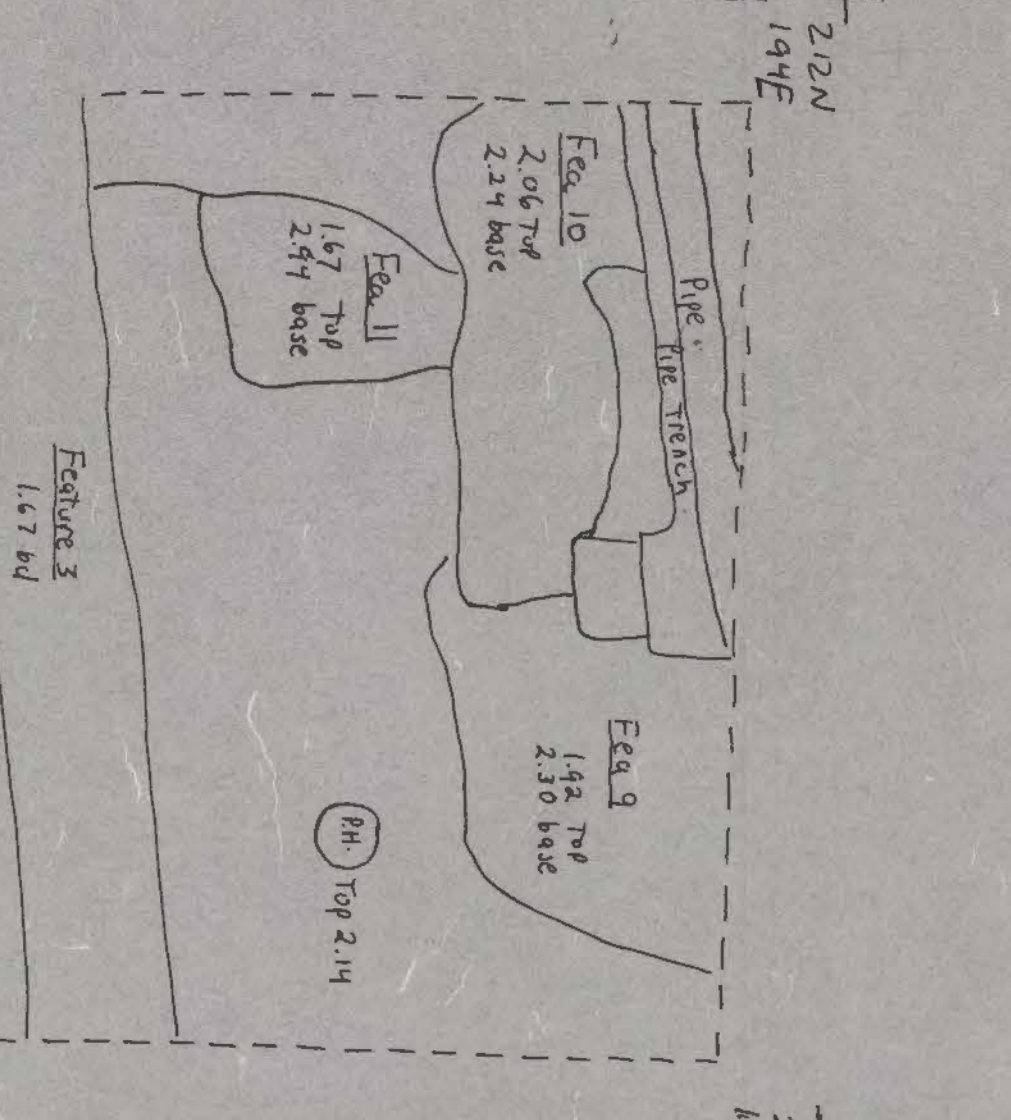
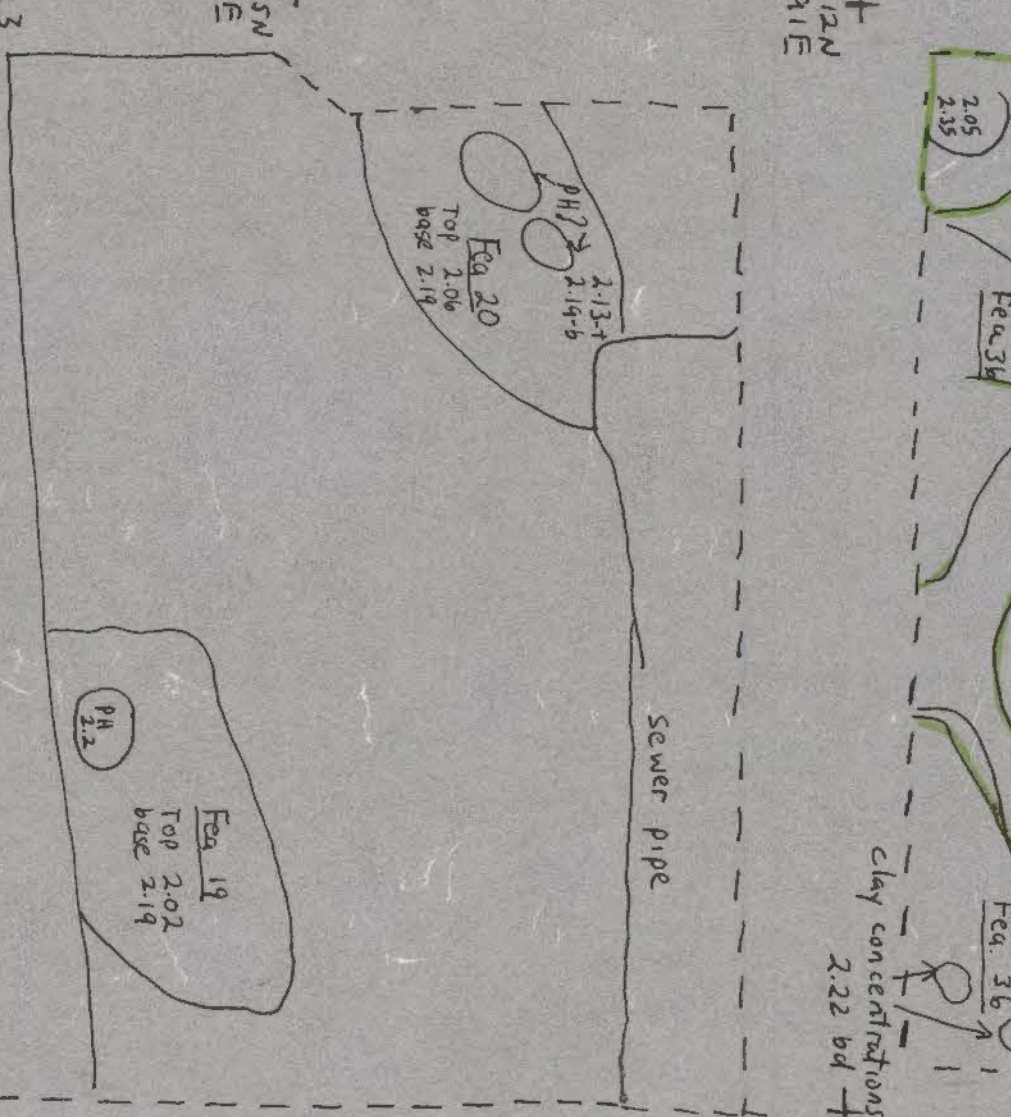
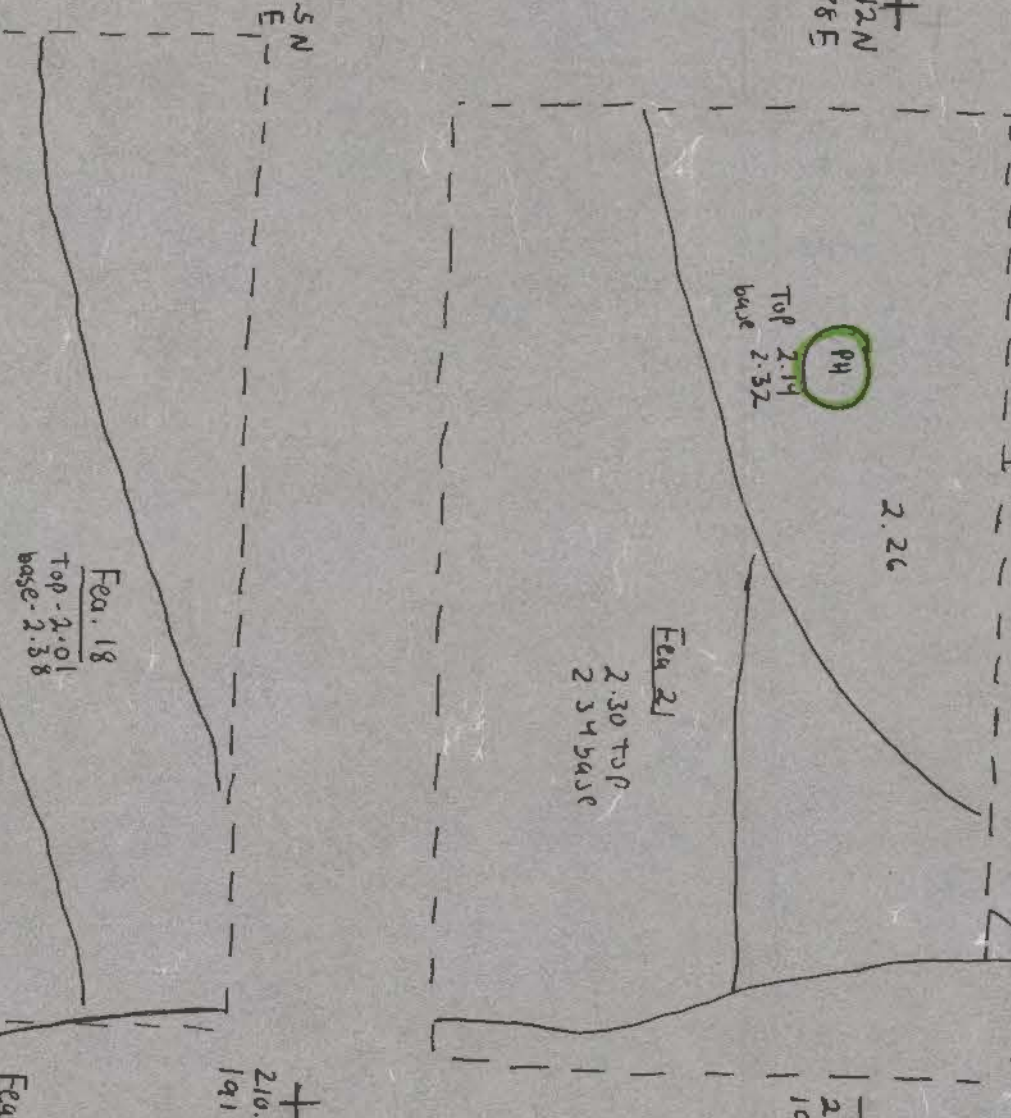
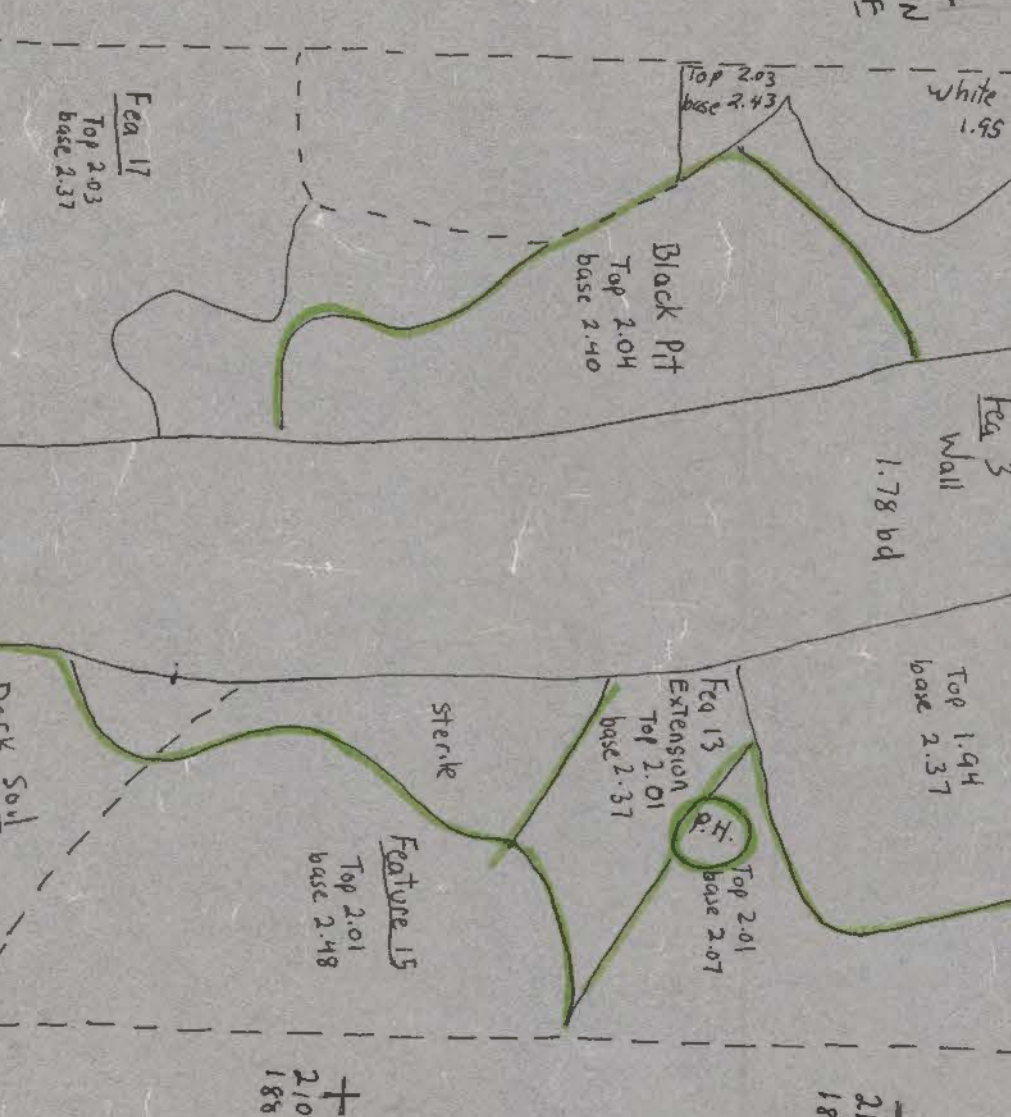
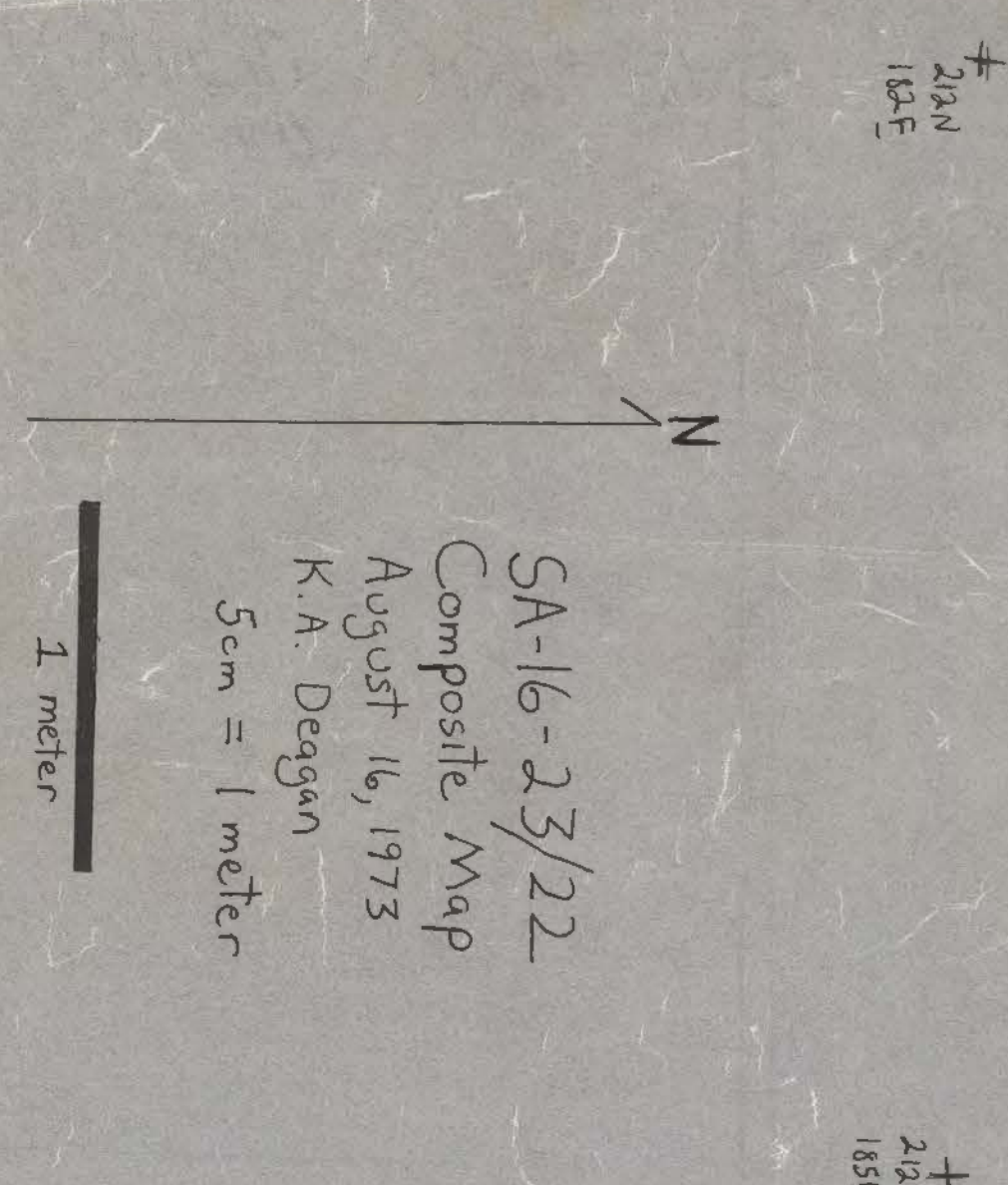
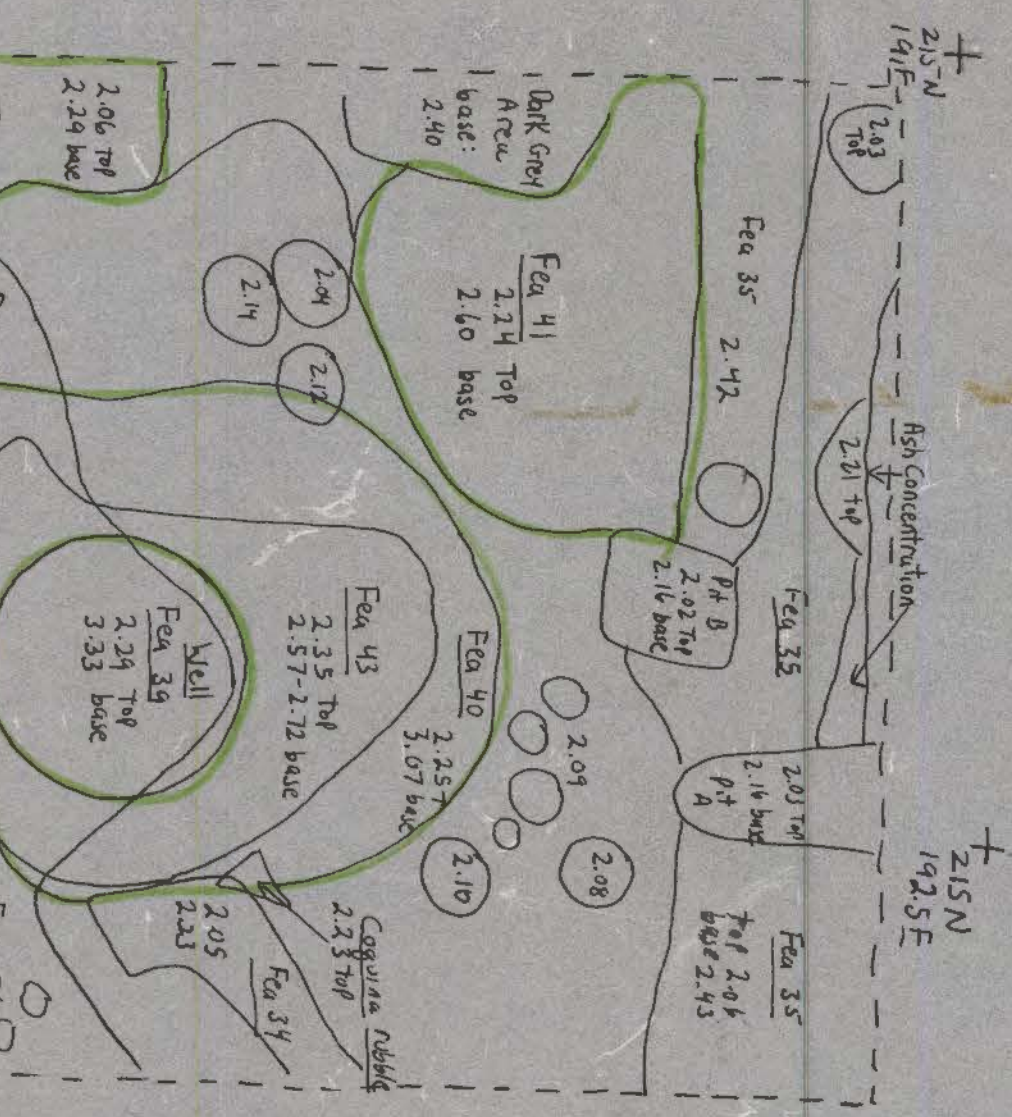
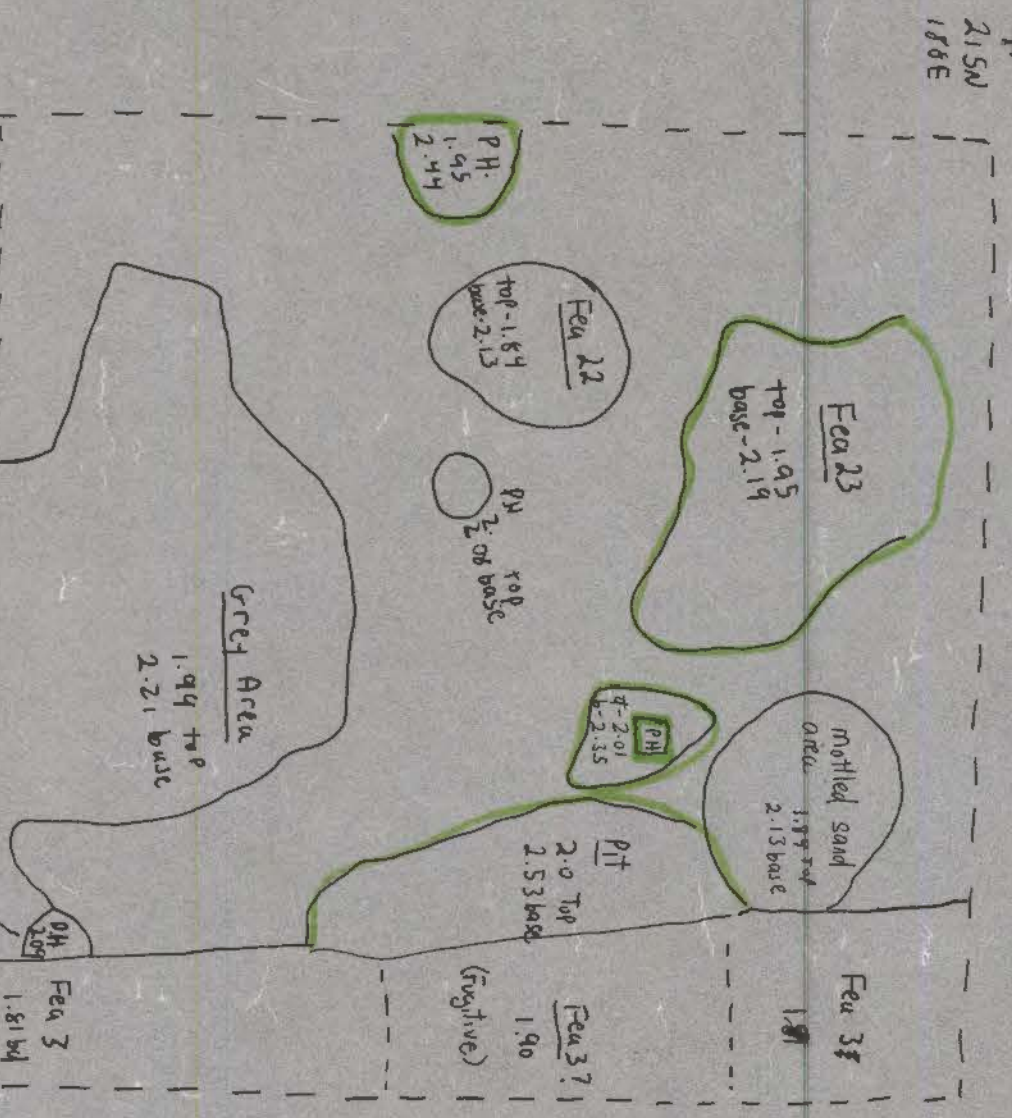
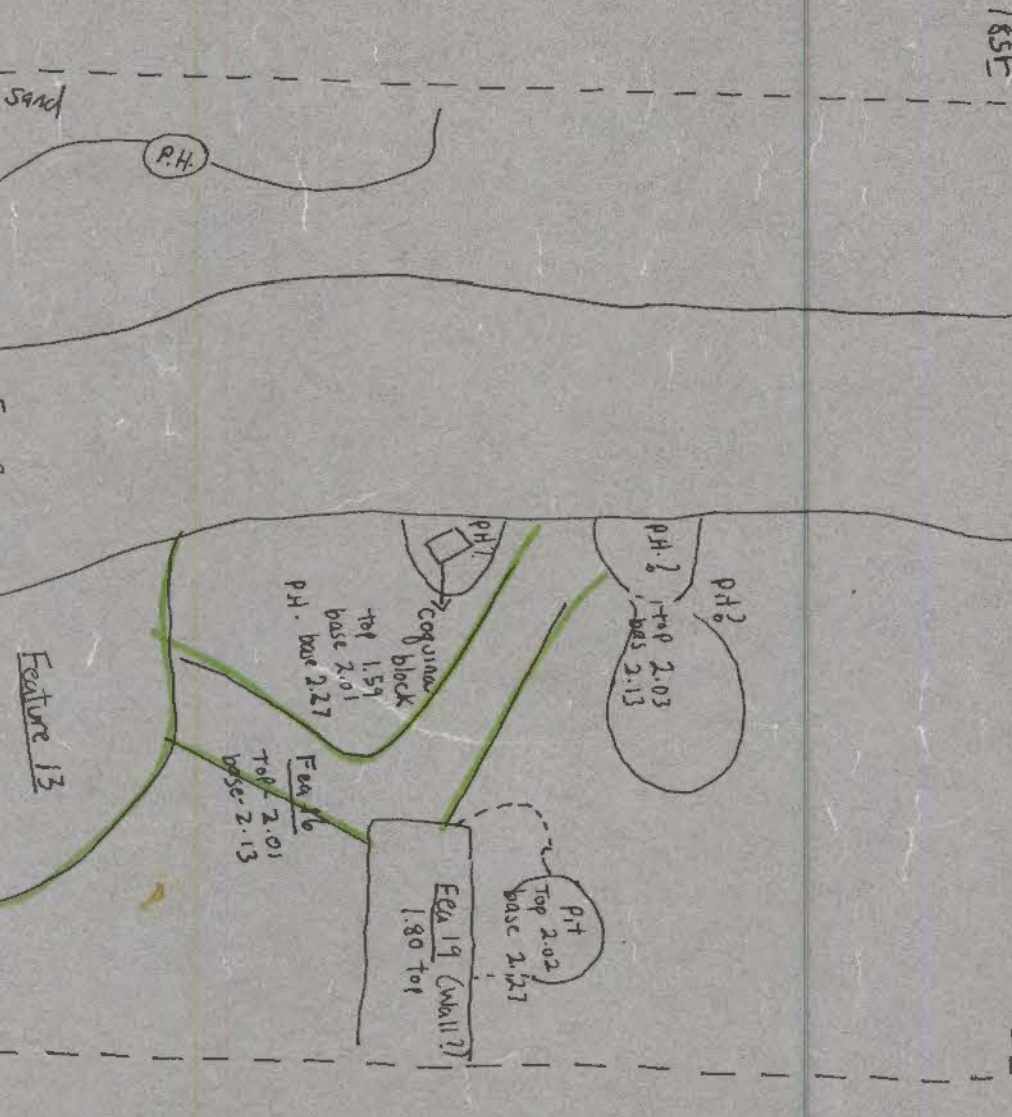
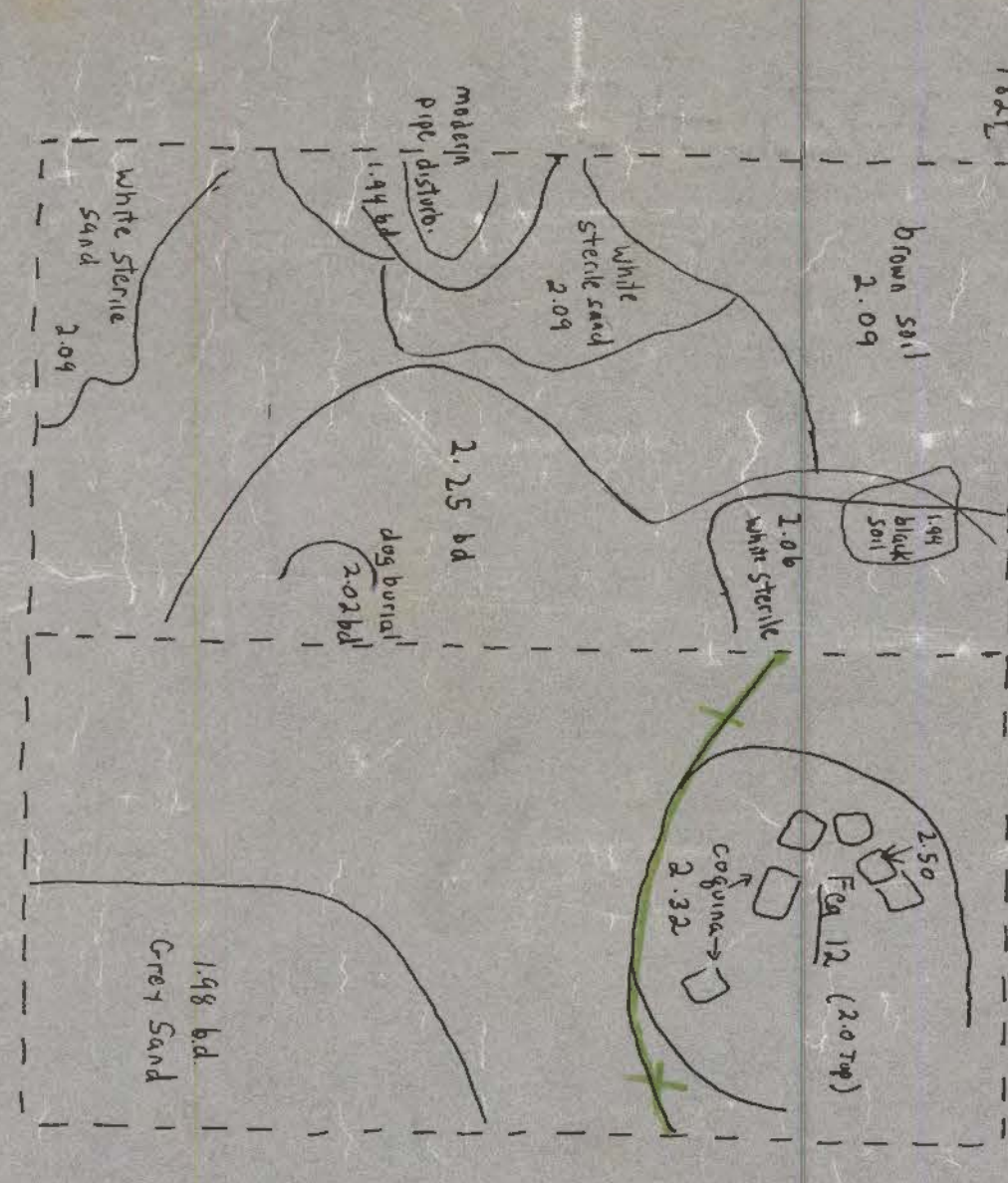
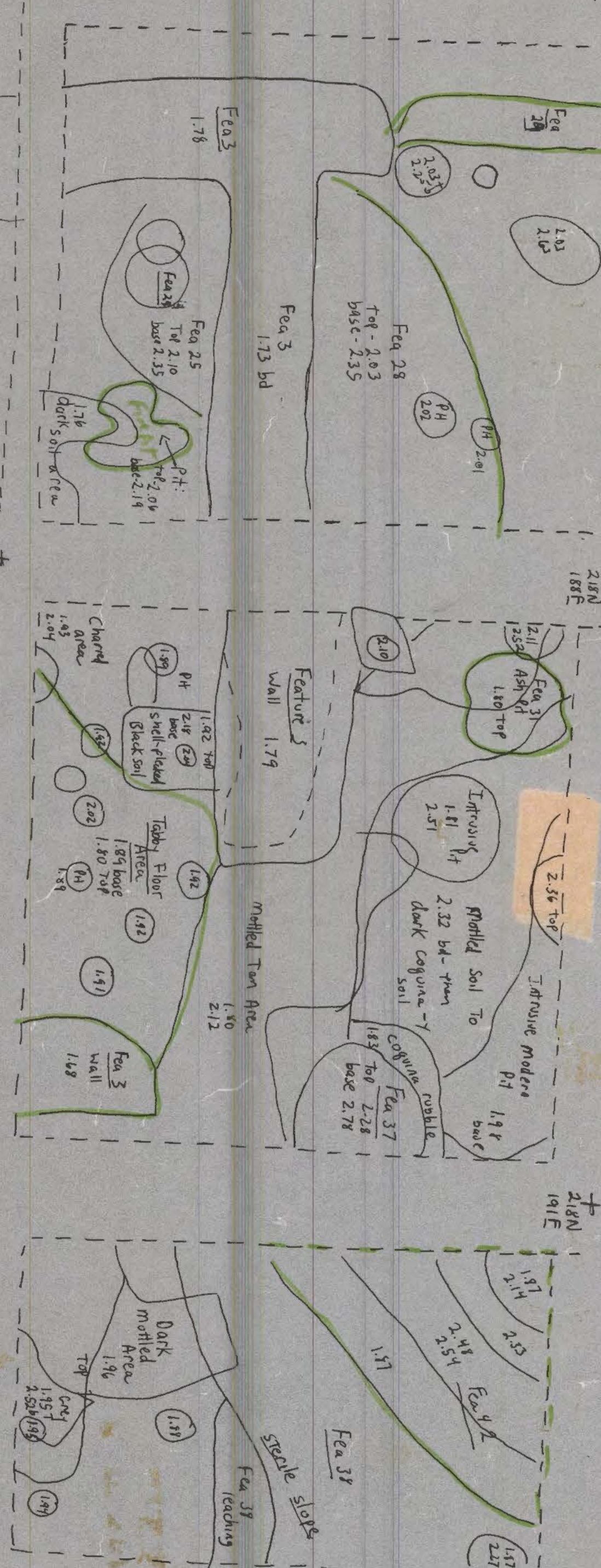


Concrete electric pole
W. side of Spanish St.

SA-16-23 Architectural Features
Spring 1972 Spring, 1973
Deagan


+ 209 N 200 E 110 E



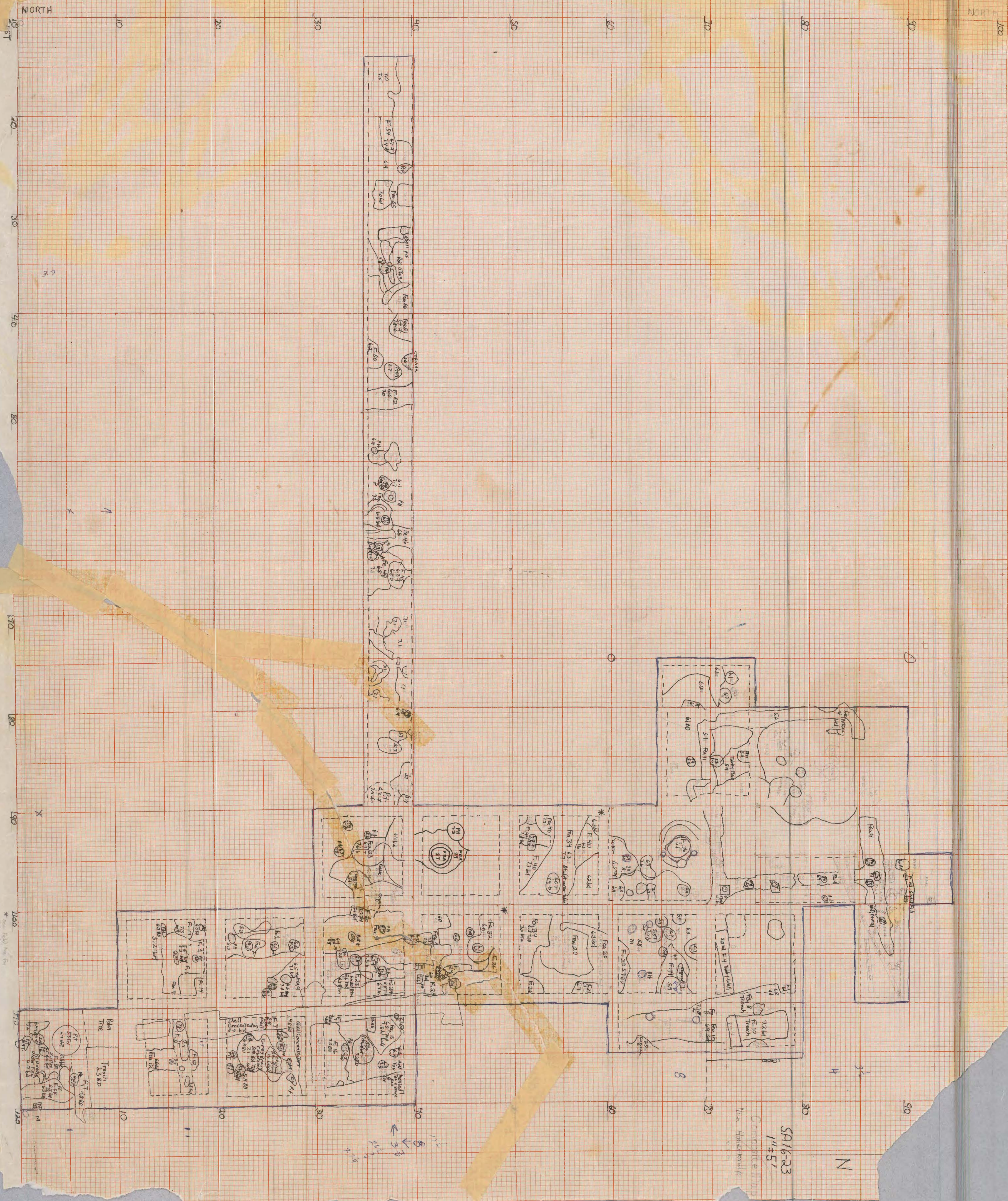


SA 16-23
1" = 5'
Composite Map
Nick Hovetkamp
+ Co.

N



See field map for
Color key



N
↑

Fea. 26 Pit

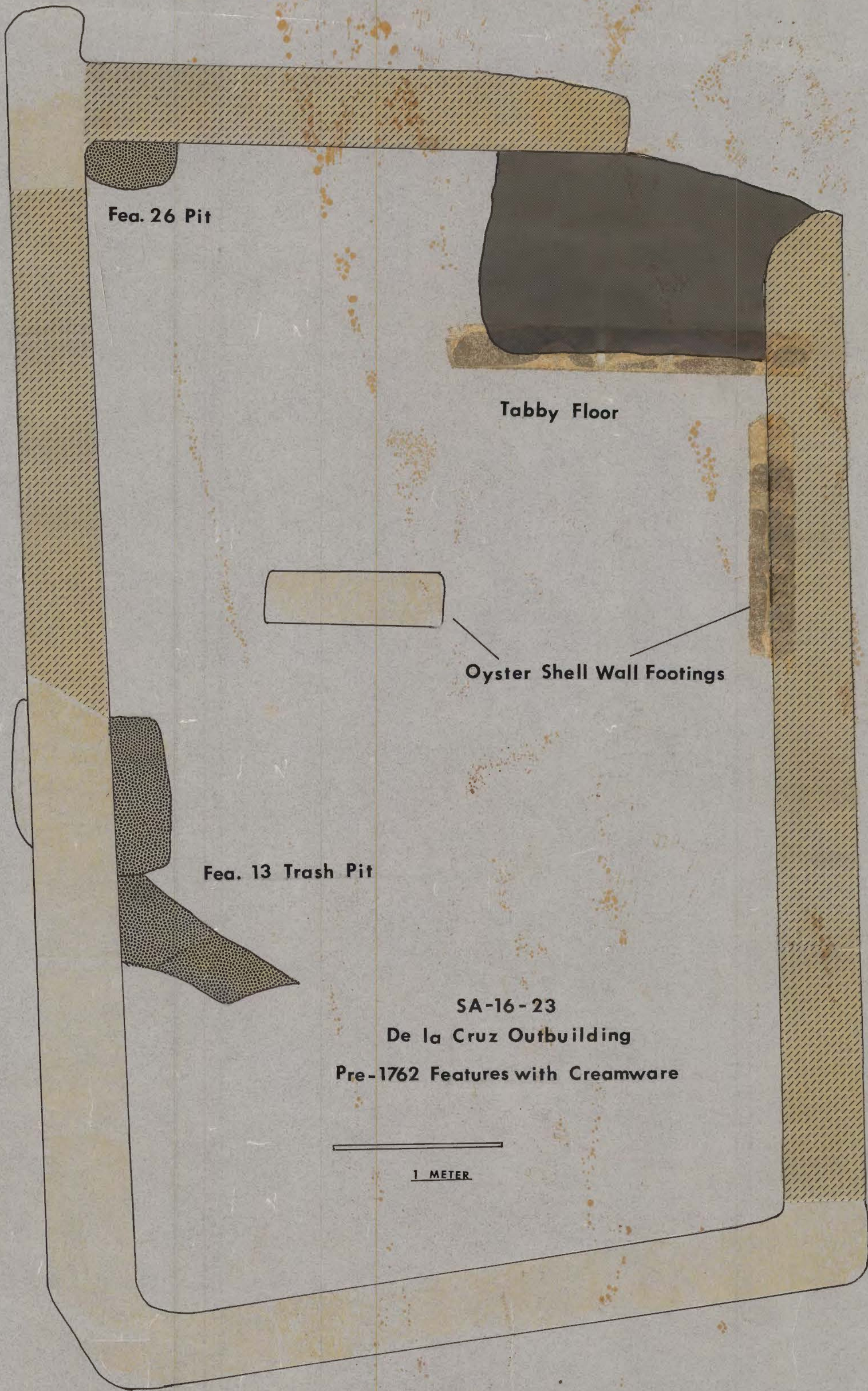
Tabby Floor

Oyster Shell Wall Footings

Fea. 13 Trash Pit

SA-16-23
De la Cruz Outbuilding
Pre-1762 Features with Creamware

1 METER





THE JEFFRIES MAP

ARCHAEOLOGICAL
EXCAVATION

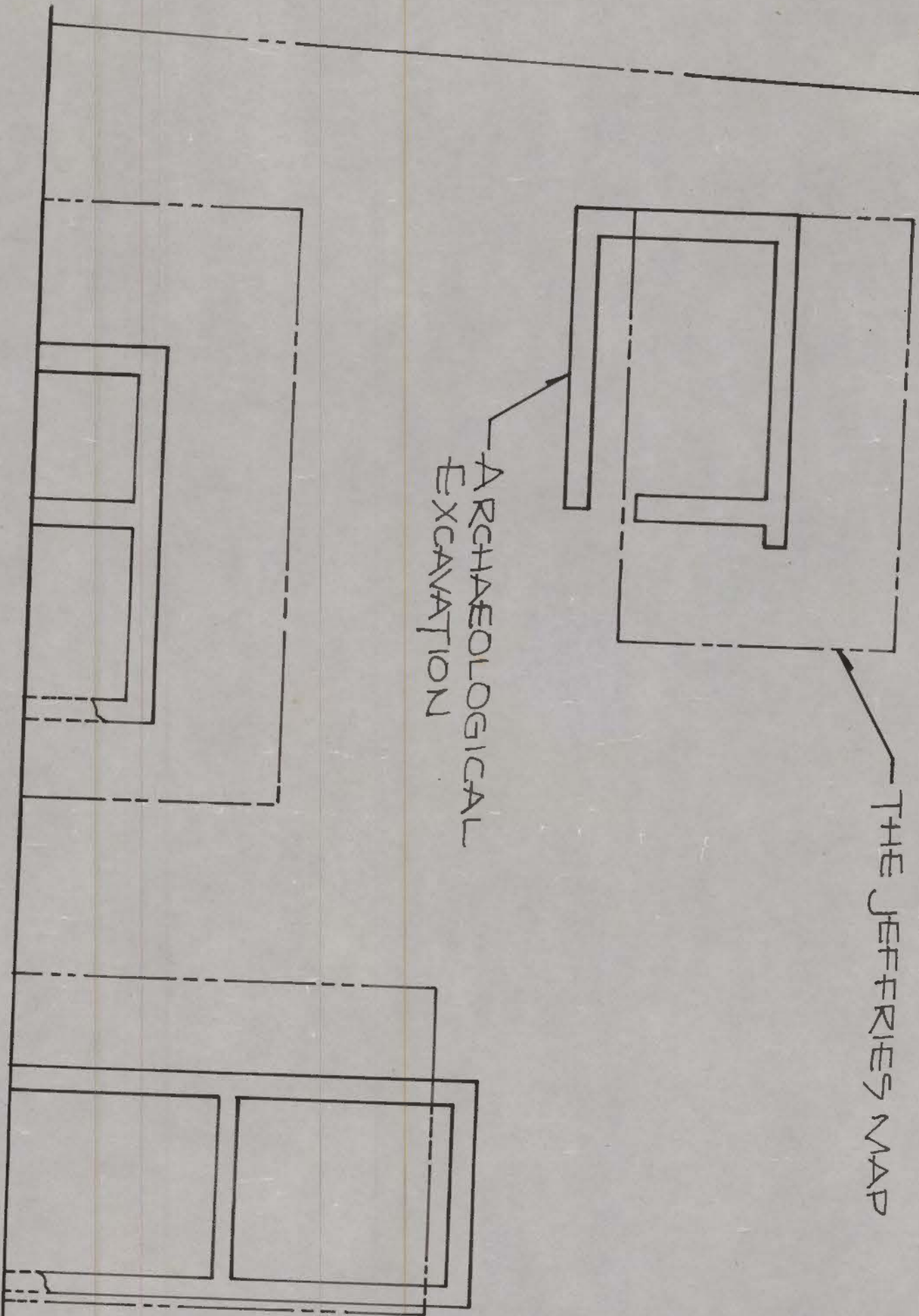
SPANISH STREET


SA 16-23

1985

SCALE

3 METERS 9 METERS





- A - Modern Humus
- B - Midden-19th Century
- C - Grey Midden-18th Century
- D - Sub-floor Midden
- E - Sterile Sand


SA 16 23
☐ 215N 188E
 South Profile

1 meter

215 N
188 E

South Wall

215 N
191 E



A - modern humus

B - dark Brown midden

C - Grey-Brown midden

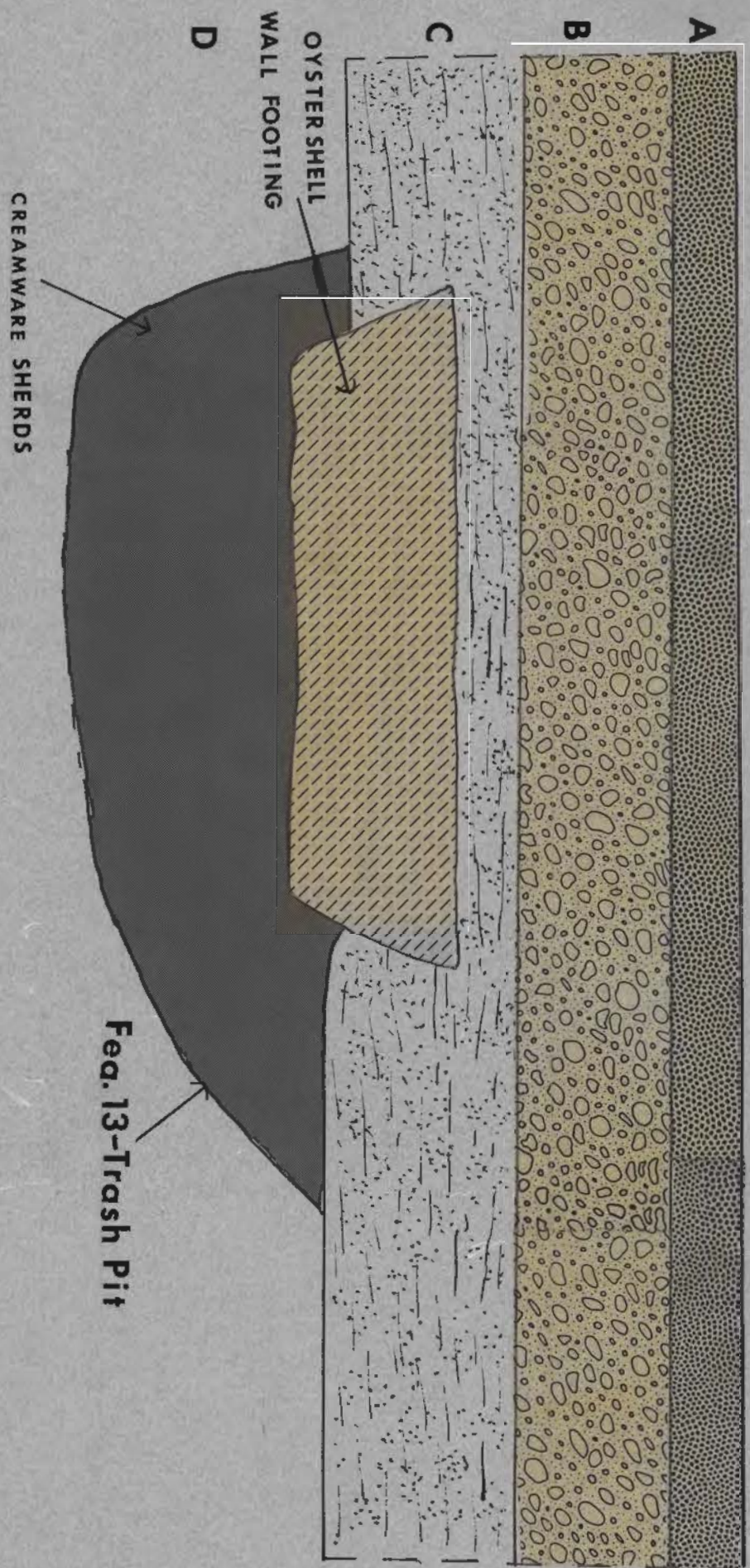
D - Brown (below Tully Floor)

midden FS - 102

E - yellow Stalk soil

Strat Record # 12

D 215 N 188 E



- A - Modern Humus
- B - Midden-19th century
- C - Grey Midden-18th century
- D - Sterile Sand

SA-16-23
209N185E - N. profile
at 212N 185E

1 METER

Scale = 1 meter
Borough

212°N
197°E

Datum

E. wall of D 209 N 194°E

Strat Record # 5

209°N
197°E

1:20
Scale

215°N
185°E

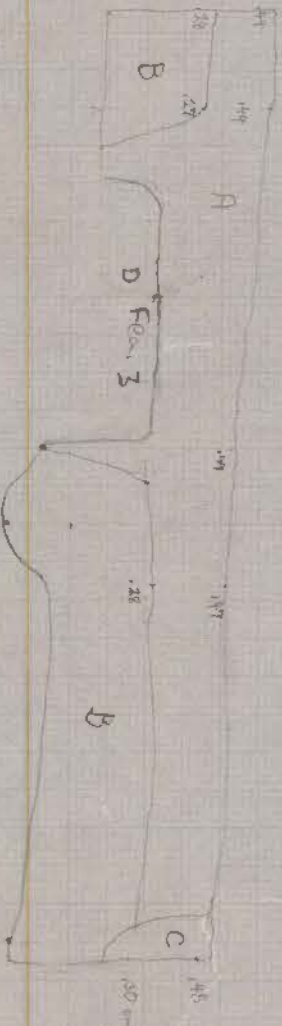
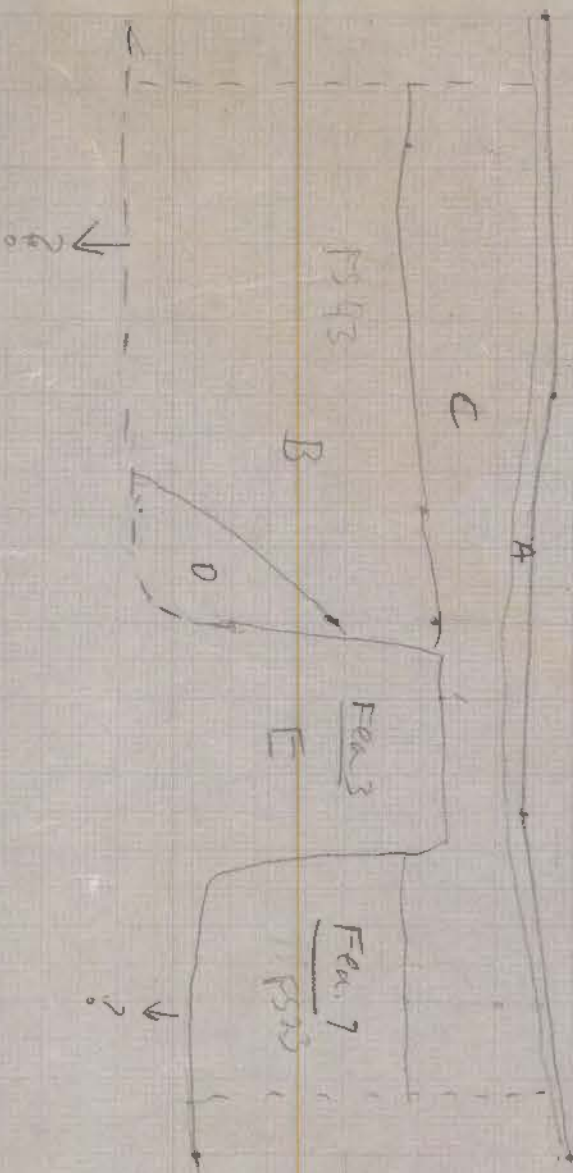
Datum

N wall of D 209 N 185°E (exposed)

Stratigraphic Record # 6

Scale = 1m 10H

215°N
188°E



- A - Modern drift + humus, black shell encrusted soil (Zone 1)
- B - Grey/brown shell flecked soil
- C - Coquina block
- D - Fea 3

20 (used)

- A - Modern drift + humus
 - B - Grey-brown shell flecked soil (Zone 2)
 - C - Black shell encrusted soil (Zone 1)
 - D - sterile orange sand
 - E - Fea 3 - wall
- The base unknown - water table above level marked

Lot 22

Lot 23

SA-16-23

N

11.
Canzo
House?

1.3 meters

85 feet

70 feet

91 feet

49 feet

14 feet

10.35 meters

200E
209N

47.60'

Artesio
Well

2.10'

De La Cruz Houses

Spanish St. Cu

24
panish
street

house)

rch)

West Wall

218N
20993E

$$-2$$


map 4: Profile

$S_{cm} = 1 \text{ meter}$

Martinez & Salmon

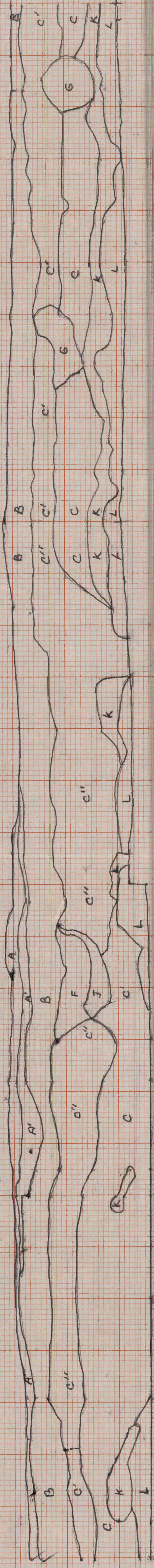
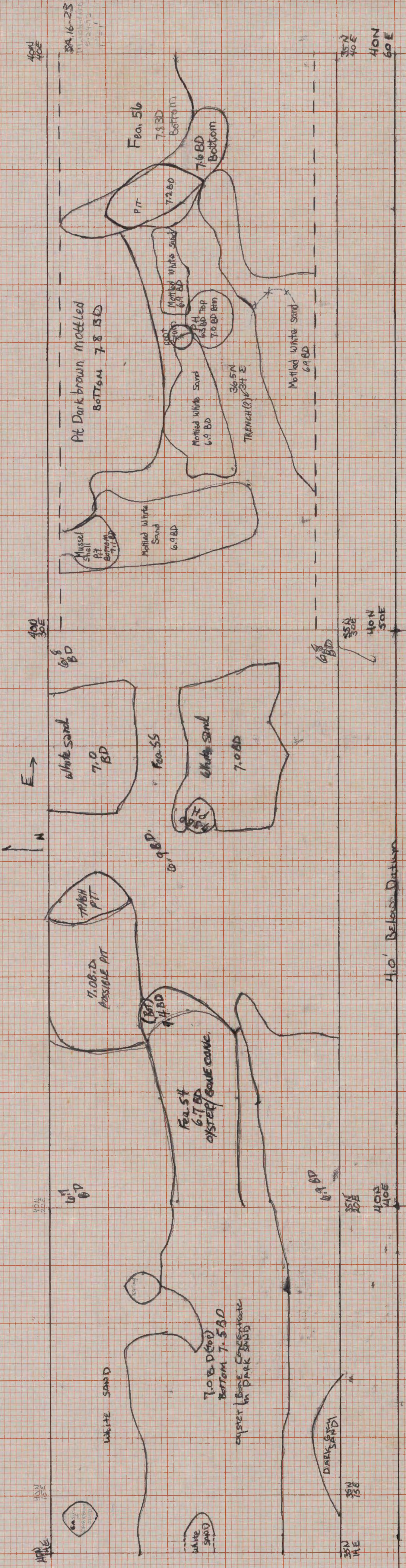
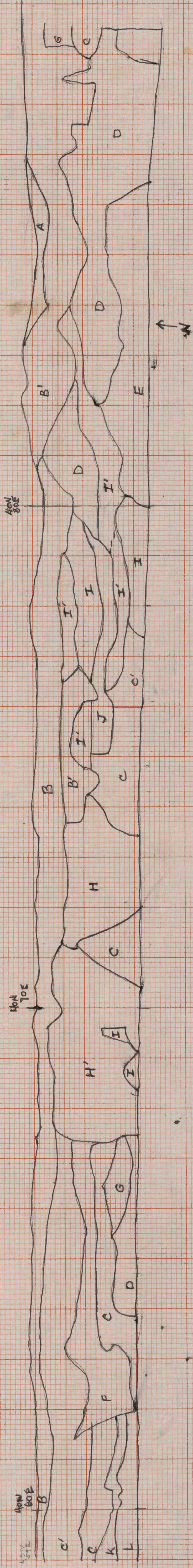
Strut Record #

1:0' BD + 100N
 Trench D South Wall D 100N 100E



- A - Sterile overburden
- B - Shell & Tabbly lens
- C - Yellow sterile sand
- D - Grey midden soil

SA - 16-23
 City Building Lot
 Trench B
 scale 1:20



ORIGINAL	SURVEY	BY	DATE
NOTE BOOK	TEMP. DATE		
AREAS CHECKED			

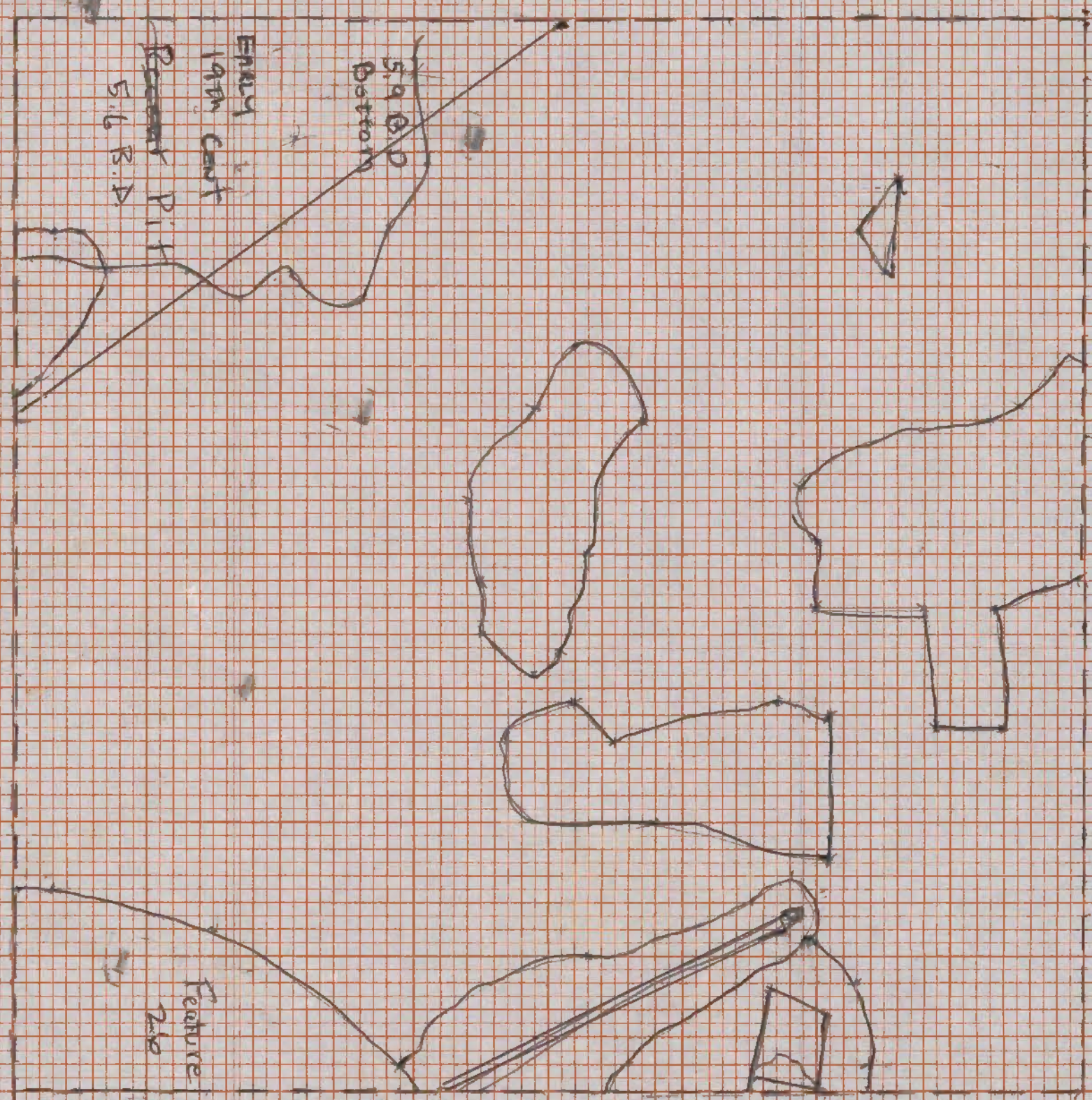
FINAL	SURVEY	BY	DATE
NOTE BOOK	TEMP. DATE		
AREAS CHECKED			

2001

2001
NGN

SON
100E

SON
110E



Handwritten notes in cursive script, likely describing the survey area or features.

Ph. W. Budden
5/24/72
1st - 21

[illegible]

ORIGINAL SURVEY	SURVEYED	BY	DATE
NOTE BOOK	FLOTTED		
AREAS CHECKED	TEMPLATE		
NO.			

48 7052 **MADE IN U.S.A.** **CRIST**

NORTH WALK

Ernst W. Hill

SOUTH WIND

SA 16-23
4-12-72
1" = 1.0"
Ron Wallace

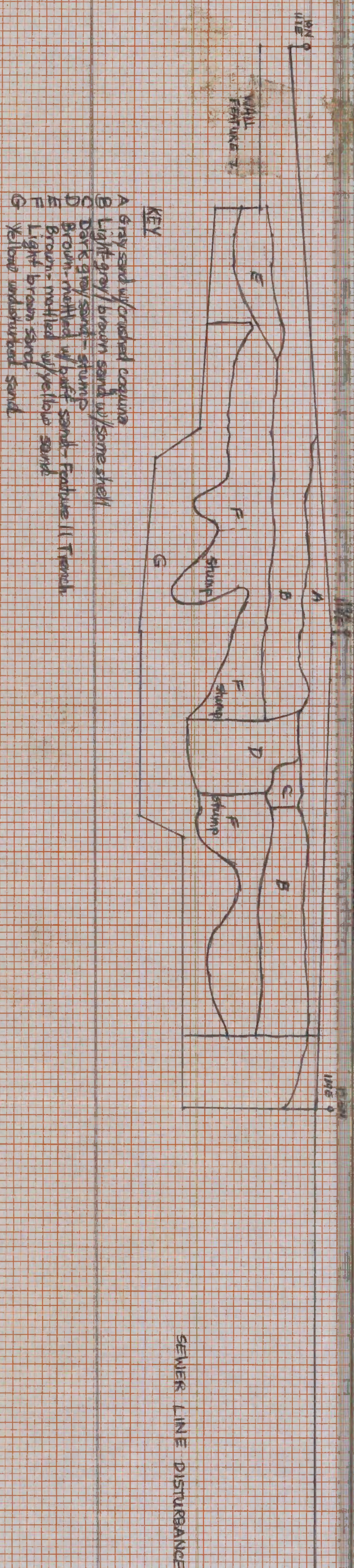
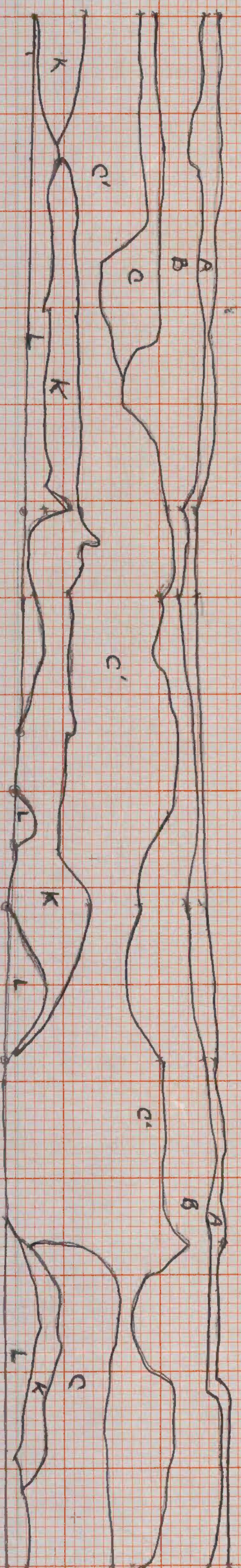
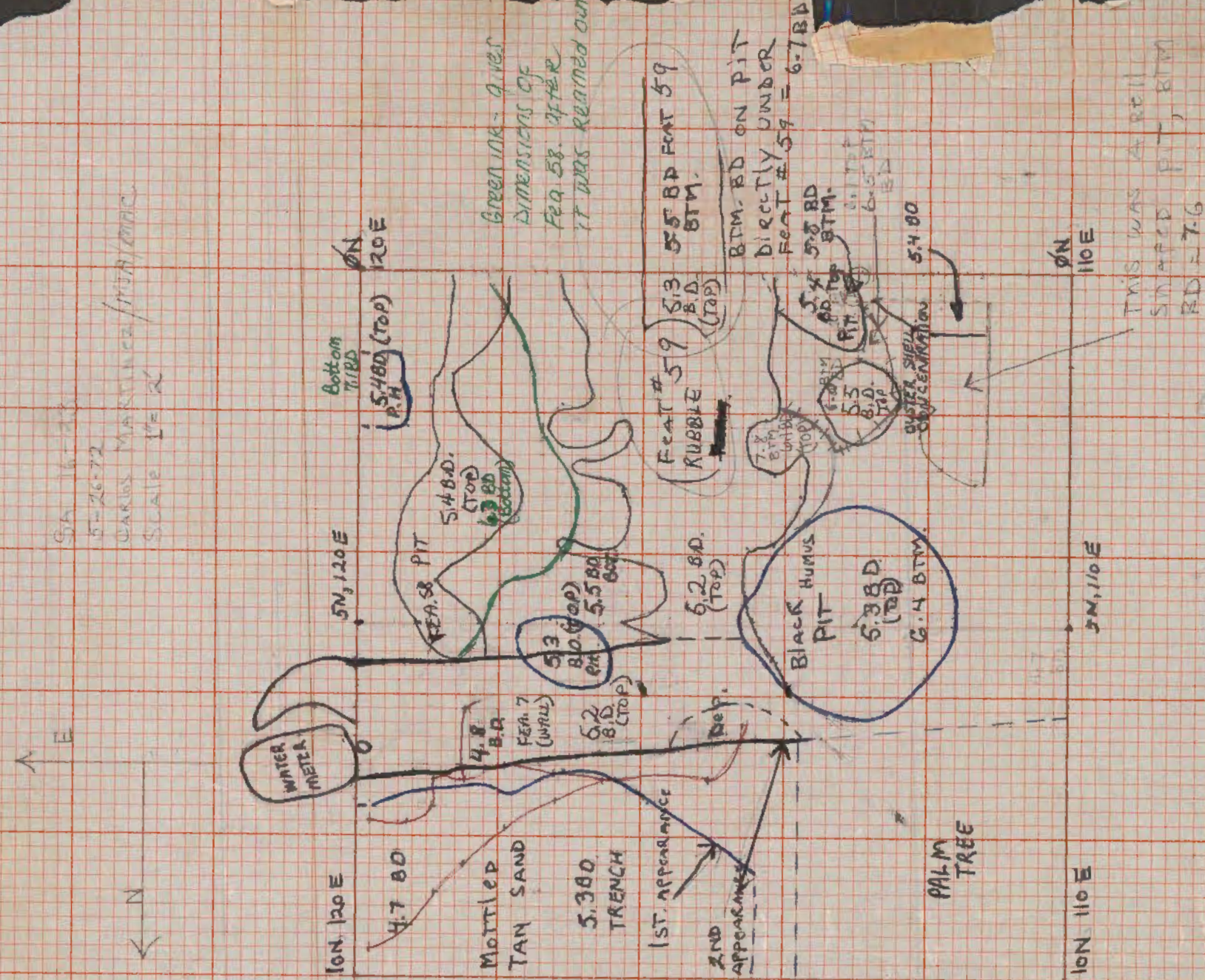


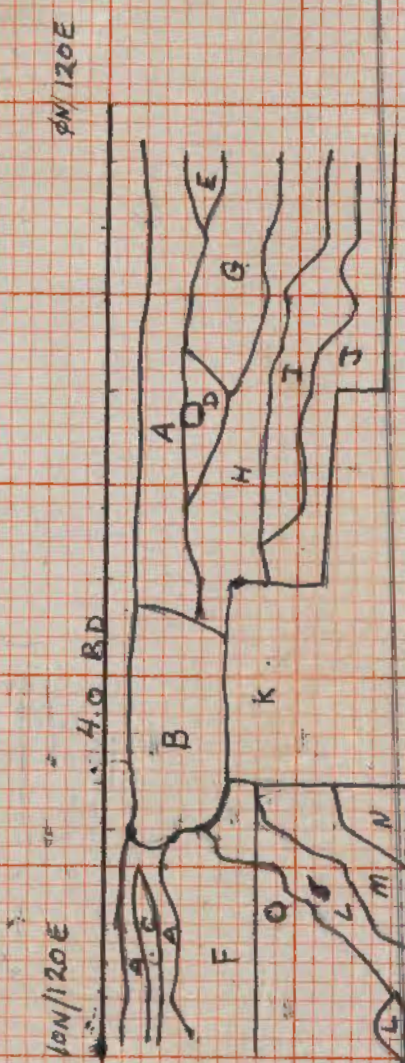
PLATE 3, CRC
KEYS

- Key
- A-Modern duff + humus
 - A'-Co shell coquina
 - B-Dark grey modern humic soil
 - B'-Dark grey modern humic soil with coquina inclusions
 - C-Light grey sand
 - C'-Light grey sand with light oyster shell concentrations
 - C''-Light grey sand with heavy oyster shell concentrations
 - D-Light tan grey sand
 - E-Light tan shell sand
 - F-Orange, tan grey mottled sand
 - G-Oyster shell lens
 - H-Dark grey sand containing coquina block
 - H'-Light grey sand containing coquina block
 - I-Light tan + white mottled sand
 - I'-Light tan + grey mottled sand
 - J-Dark grey sand
 - K-White sand A horizon
 - L-Dark brown B horizon

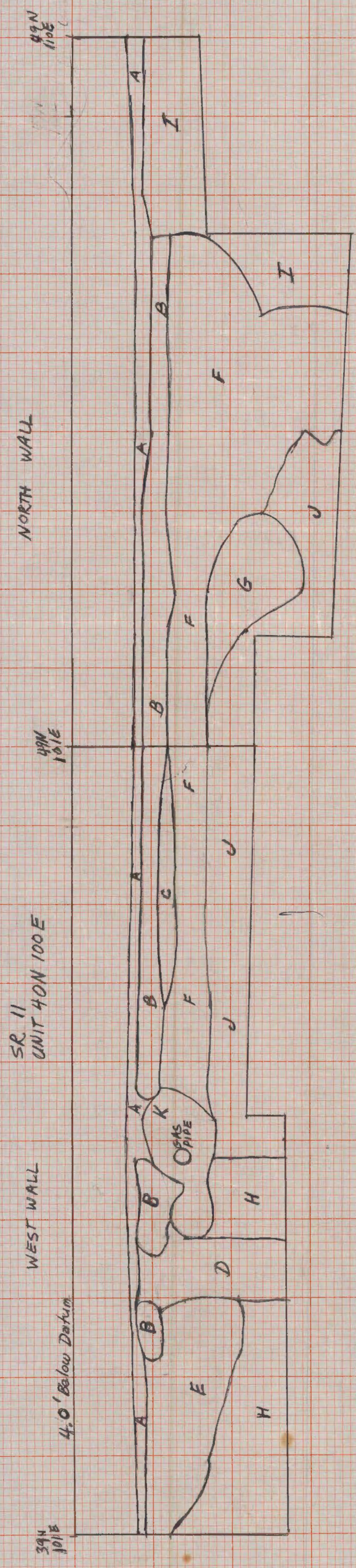
400
FE400
FE 4.0' B.D.
NORTH WALL PROFILE400
FE



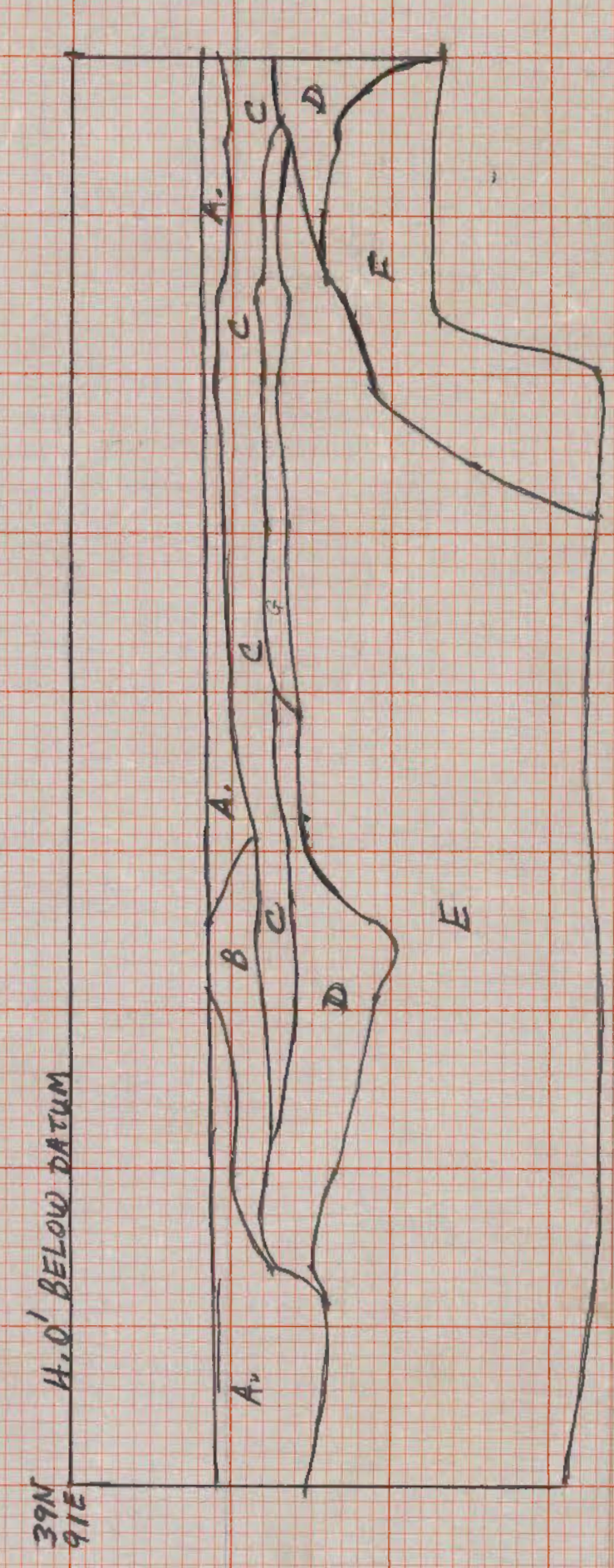
SA 16-23
5/31/72
JOHN CLAUSSER
QXN/10E EAST PROFILE
SCALE 1"=2'



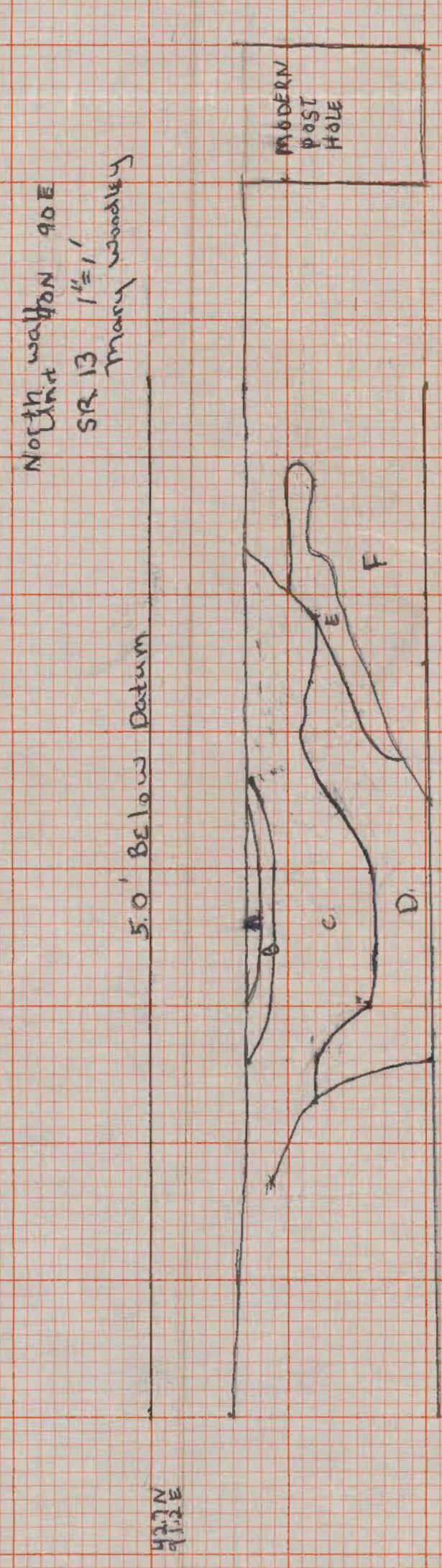
- | | | |
|---|---|--|
| A | MODERN DUFF AND HUMPS | |
| B | MOTTLED MODERN TREACH, DUSTY BEEMCE
BROWN SAND AND GRAY SAND | |
| C | COQUINA CONCENTRATION | |
| D | PIPE TREACH - BROWN SAND | |
| E | GRAY SAND | |
| F | WATER WASH BROWN AND YELLOW SAND | |
| G | FEAT VIRE 58 | |
| H | MOTTLED TAN AND BROWN SAND | |
| I | TAN SAND | |
| J | STERILE YELLOW-TAN SAND | |
| K | FEATURE 7 | |
| L | DARK HUMIC SOIL | |
| M | DARK TAN SAND | |
| N | LIGHT TAN SAND (STERILE) | |



- A. MODERN DUFF AND HUMUS
- B. COMPACTED GRAVEL/DARK SAND - DRIVEWAY SURFACE
- C. LENS OF GRAY-BROWN SAND W/ COPINIA AND SHELL RUBBLE
- D. MIXED TAN AND BROWN SAND (WATER-WASHED?)
- E. EVEN MEDIUM-BROWN SAND W/ COPINIA-BLACK RUBBLE AND SHELL
- F. SLIGHTLY GRAY/MEDIUM BROWN SANDY SOIL W/ SHELL
- G. GRAY-BROWN EVEN SANDY
- H. SEVERELY MOTTLED-TAN-ORANGE-AND-BROWN SAND - FEATURE 1 FILL
- I. MIXED WHITE-AND-BROWN SAND (TRENCH DISTURBANCE) - FEATURE 2a
- J. STERILE (TAN-ORANGE)
- K. BLACK AND BROWN SAND W/ COPINIA




- A. MODERN DUFF AND HUMUS
- B. GRAY BROWN SAND
- C. BROWN SAND (LIGHT)
- D. BROWN SAND (DARK)
- E. TAN AND PALE FINE BROWN SAND - FEATURE 29
- F. STERILE OLD HUMUS



- A. Light greenish-brown sandy soil
- B. Dark brown with flecks of black soil - possible humic accumulation
- C. Medium grayish-brown sandy soil
- D. Light grayish-brown sandy soil with shell fragments
- E. Light tan-brown mottled sand
- F. Medium grayish-brown sandy soil

1. $\frac{1}{2} \times \frac{1}{2} = \frac{1}{4}$
 2. $\frac{1}{2} \times \frac{1}{2} = \frac{1}{4}$
 3. $\frac{1}{2} \times \frac{1}{2} = \frac{1}{4}$
 4. $\frac{1}{2} \times \frac{1}{2} = \frac{1}{4}$
 5. $\frac{1}{2} \times \frac{1}{2} = \frac{1}{4}$
 6. $\frac{1}{2} \times \frac{1}{2} = \frac{1}{4}$
 7. $\frac{1}{2} \times \frac{1}{2} = \frac{1}{4}$
 8. $\frac{1}{2} \times \frac{1}{2} = \frac{1}{4}$
 9. $\frac{1}{2} \times \frac{1}{2} = \frac{1}{4}$
 10. $\frac{1}{2} \times \frac{1}{2} = \frac{1}{4}$



A =	Modern buff & humus - Dark Brown to Black	A.
B =	Grayish Brown with finely distributed shell	
C =	Yellow-Tan Buldet's Sand (A lens)	I.
D =	Dark Grey Soil	
E =	Brown & Grayish soil with Crashed Shell & Charcoal (Fea 40)	J.
F =	Light Brown & Grey with Coquina Rubble	
G =	Mottled Tan, Grey & Pale Orange; GI (Fea 44)	
H =	Dark Grey with sprinkling of shell & charcoal	
I =	Feature 28 - 19th Cent Trash, Pitt	
J =	Pale Orange Steele	

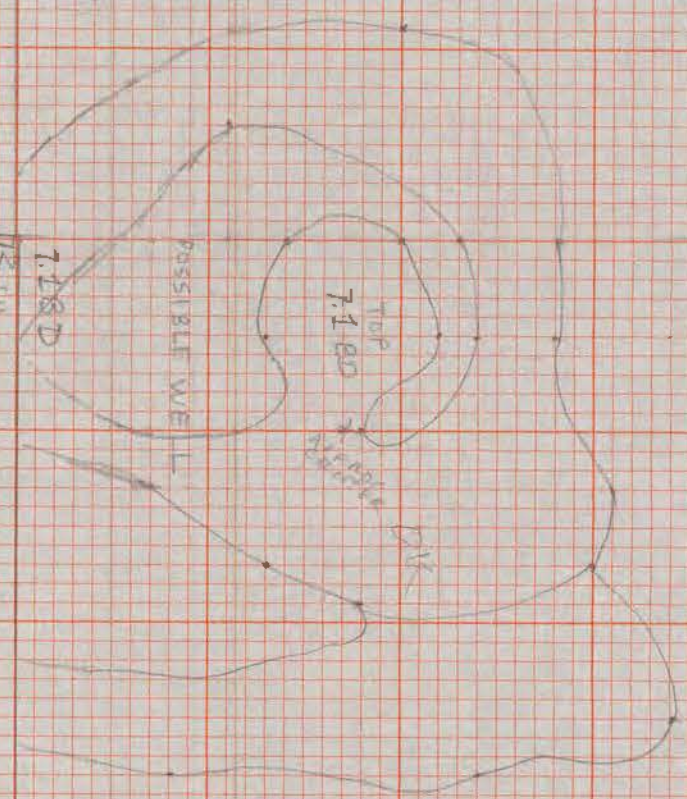
NO.	AREAS CHECKED		
NOTE BOOK	AREAS		
	TEMPLATE		
	PLOTTED		
ORIGINAL SURVEY	SURVEYED	BY	DATE

35N
50E

40N
45E

37N
25E

35N
60E



40N
60E

37N
25E

40N
45E

40N
45E

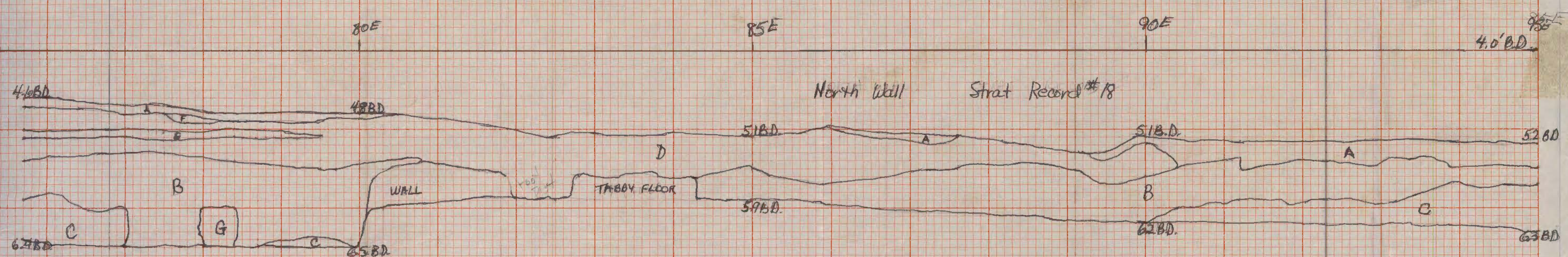
35N
70E

40N
45E

37N
25E

35N
60E

40N
45E



- Key
- A Black Humus
 - B Brown sand w/ shell
 - C Mottled Gray and Brown sand, sterile
 - D Dark Humic sand
 - E Dark gray sand - ash + iron
 - F Humus concentration, mostly roots
 - G Coguna block

91E
41E
41N 4'0" 80

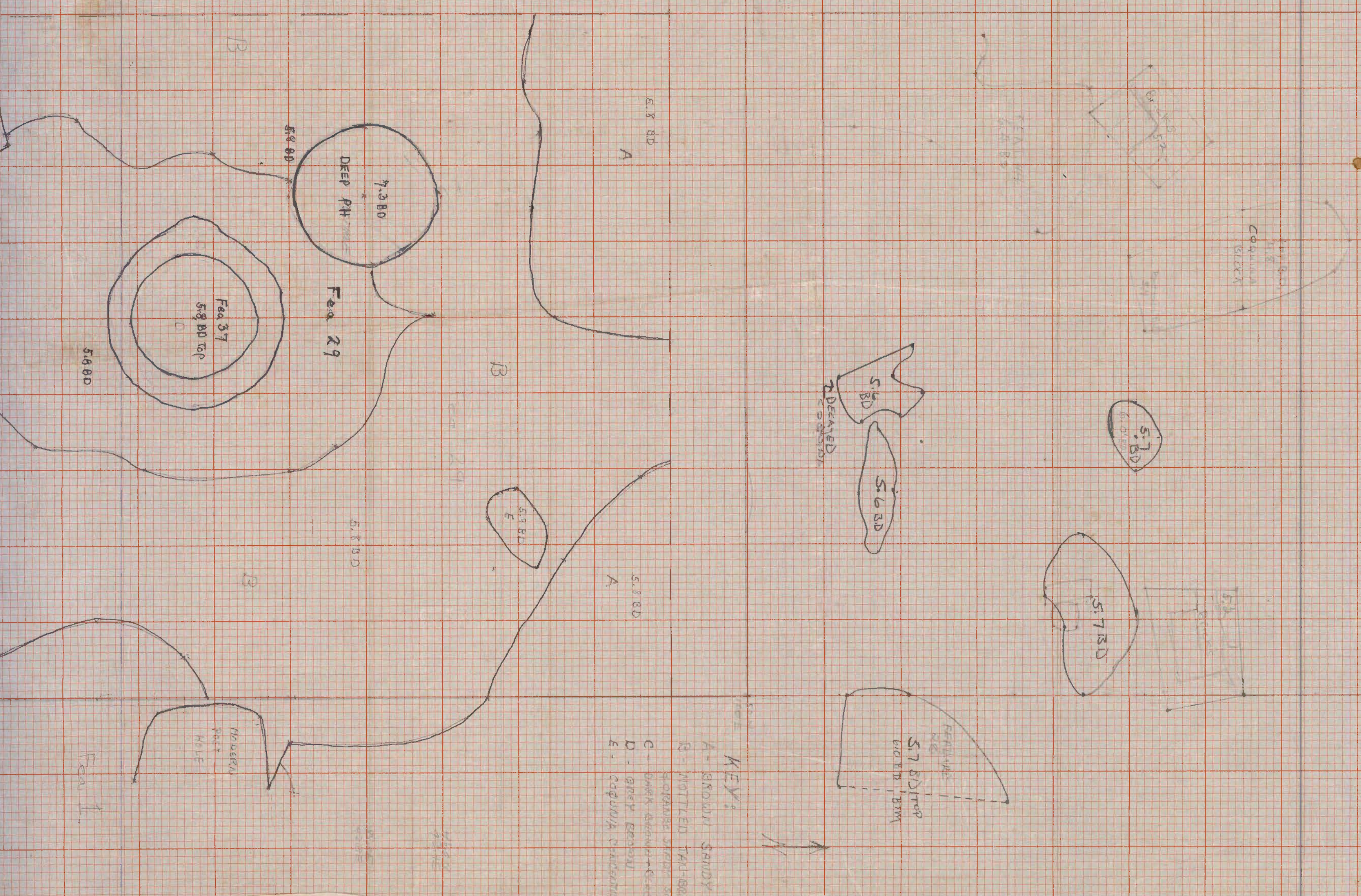
91E
41E
41N 4'0" 80

05 Feb 29 + 37
29 = wall pit fill
37 = well



- Key
- A MODERN BLACK HUMUS
 - B MOTTLE BROWN AND ORANGE SAND
 - C ORANGE SAND GRADING TO LIGHT BUFF UNDISTURBED
 - D MOTTLED BROWN AND LIGHT SAND (FILL OF FEATURE 29)
 - E GRAY MIXED MORTAR AND ASH WITH GINGER BEER BOTTLE
 - F BROWN HORIZONTALLY LAIN SAND
 - G BROWN AND TAN MIXED FILL OF PIT

NORTH WALL



- KEY
- A - BROWN SAND
 - B - MOTTLED TAN-BROWN
 - C - BROWN SAND + E-TEXT
 - D - DARK BROWN
 - E - COGUNA UNDISTURBED

5/11/12
ALVAREZ
CLAUDE R.

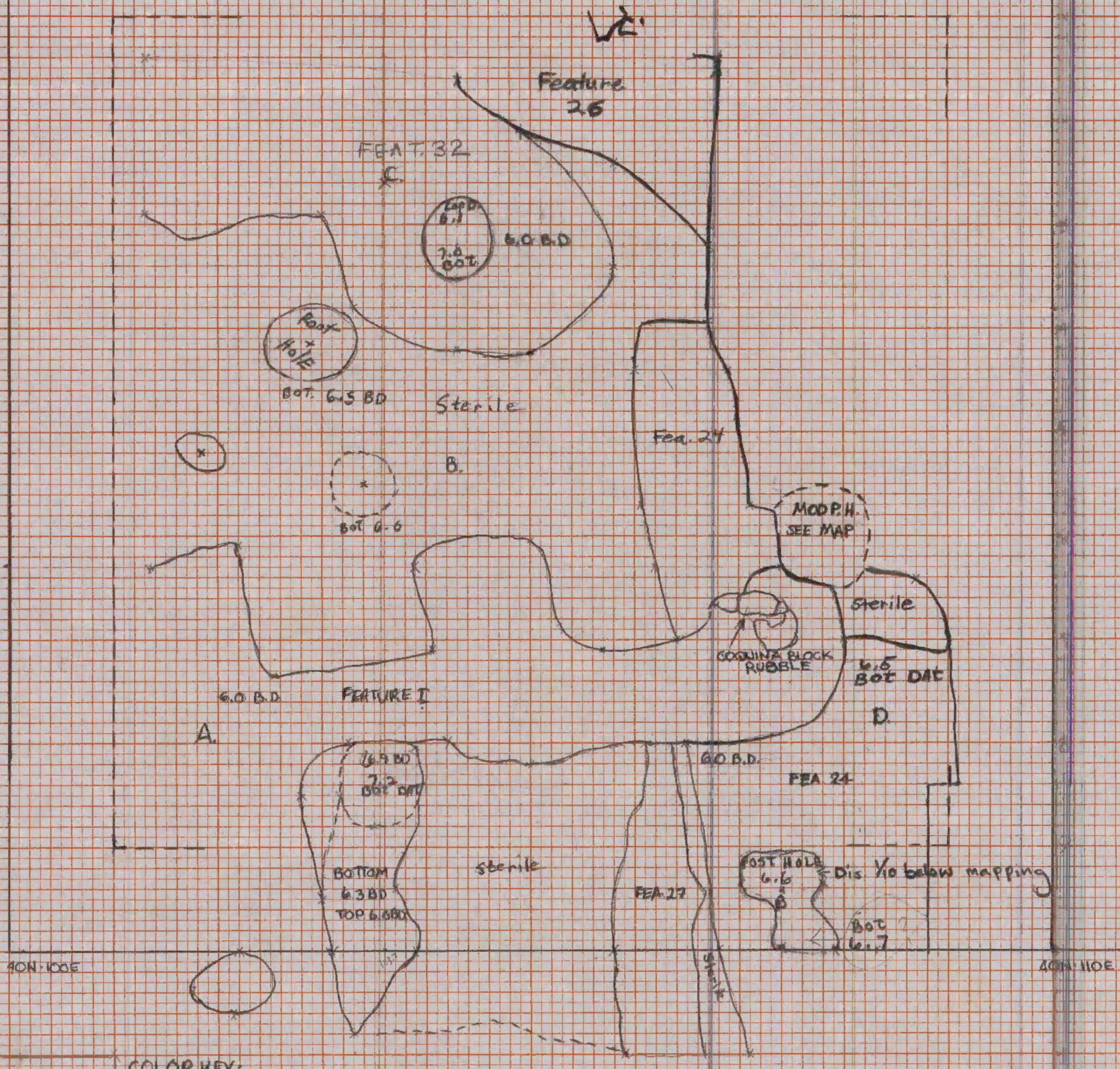
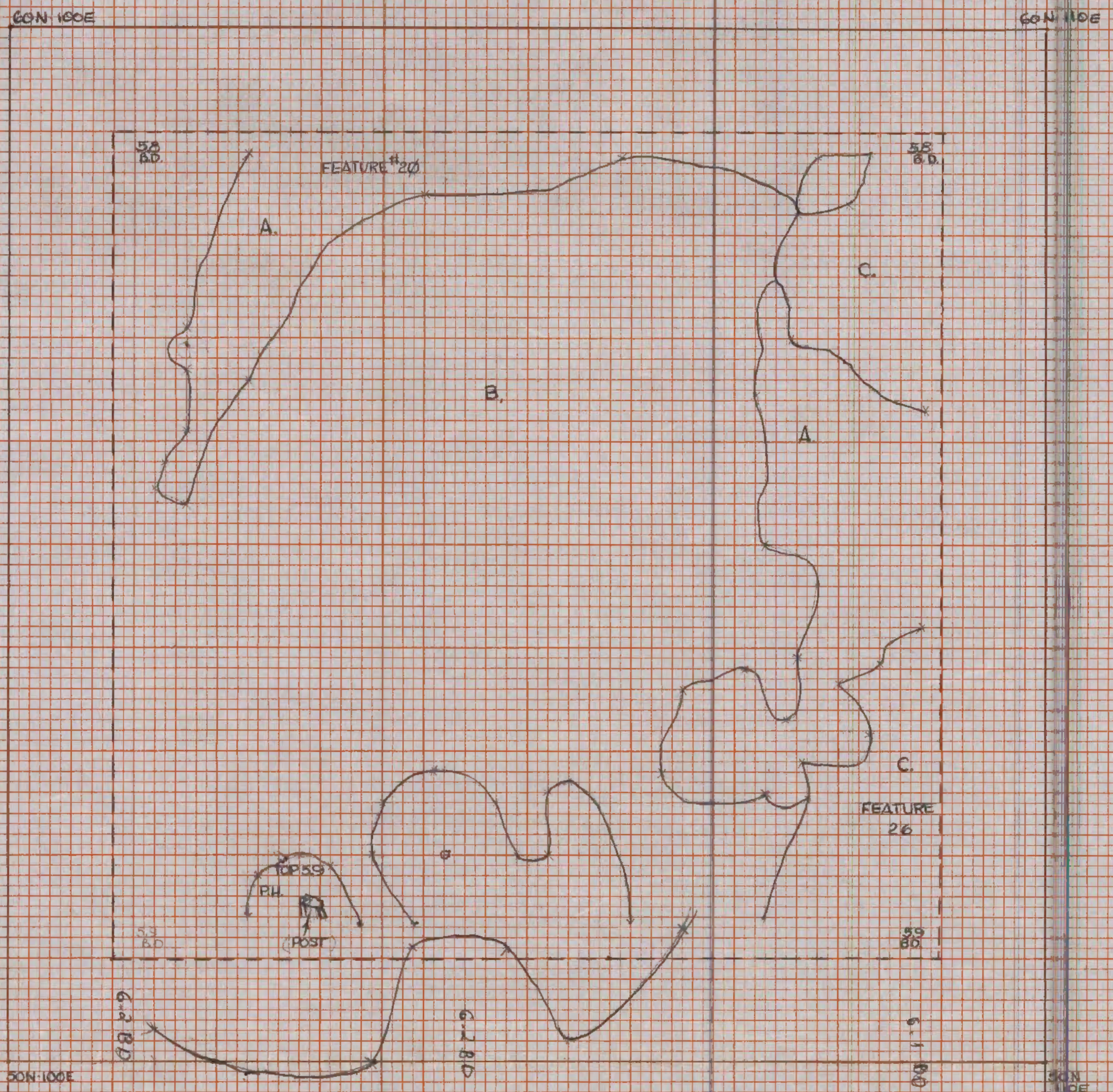
ORIGINAL SURVEY	SURVEYED	BY	DATE
NOTE BOOK	PLOTTED		
NO.	AREAS CHECKED		

FINAL SURVEY	SURVEYED	BY	DATE
NOTE BOOK	PLOTTED		
NO.	AREAS CHECKED		

SA16-23
APRIL 24, 1972
S. RUPLE

COLOR KEY:

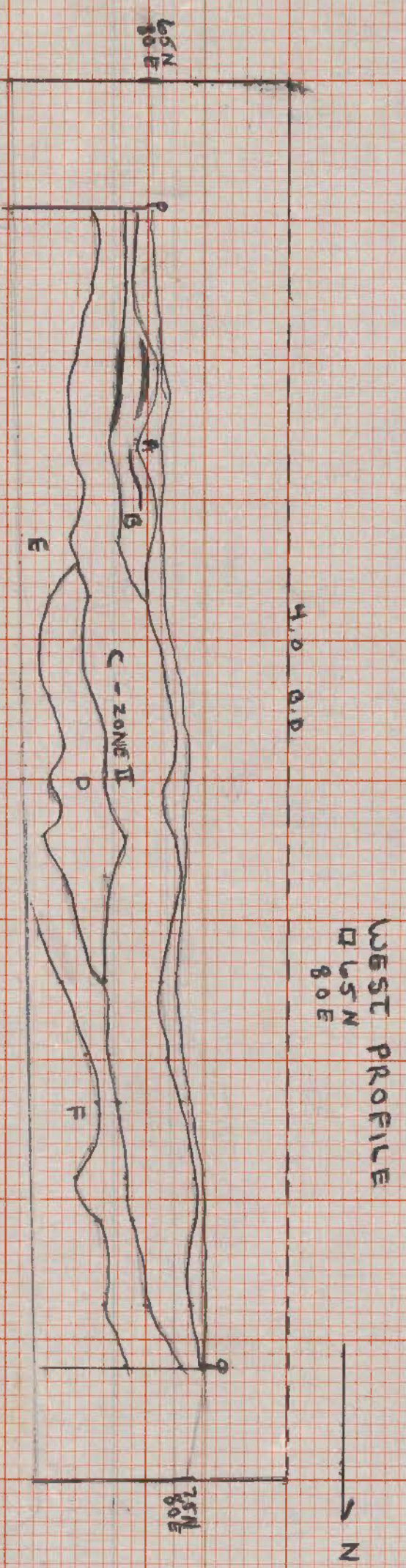
A = MOTTLED TAN-LIGHT BROWN
B = MEDIUM-BROWN, SANDY
C = DARK BROWN



COLOR KEY:

A = MOTTLED TAN-LIGHT BROWN, FEAT. 1
B = TAN-ORANGE, STERILE
C = LIGHT GRAYISH-BROWN, SANDY
D = DARK BROWN, SANDY

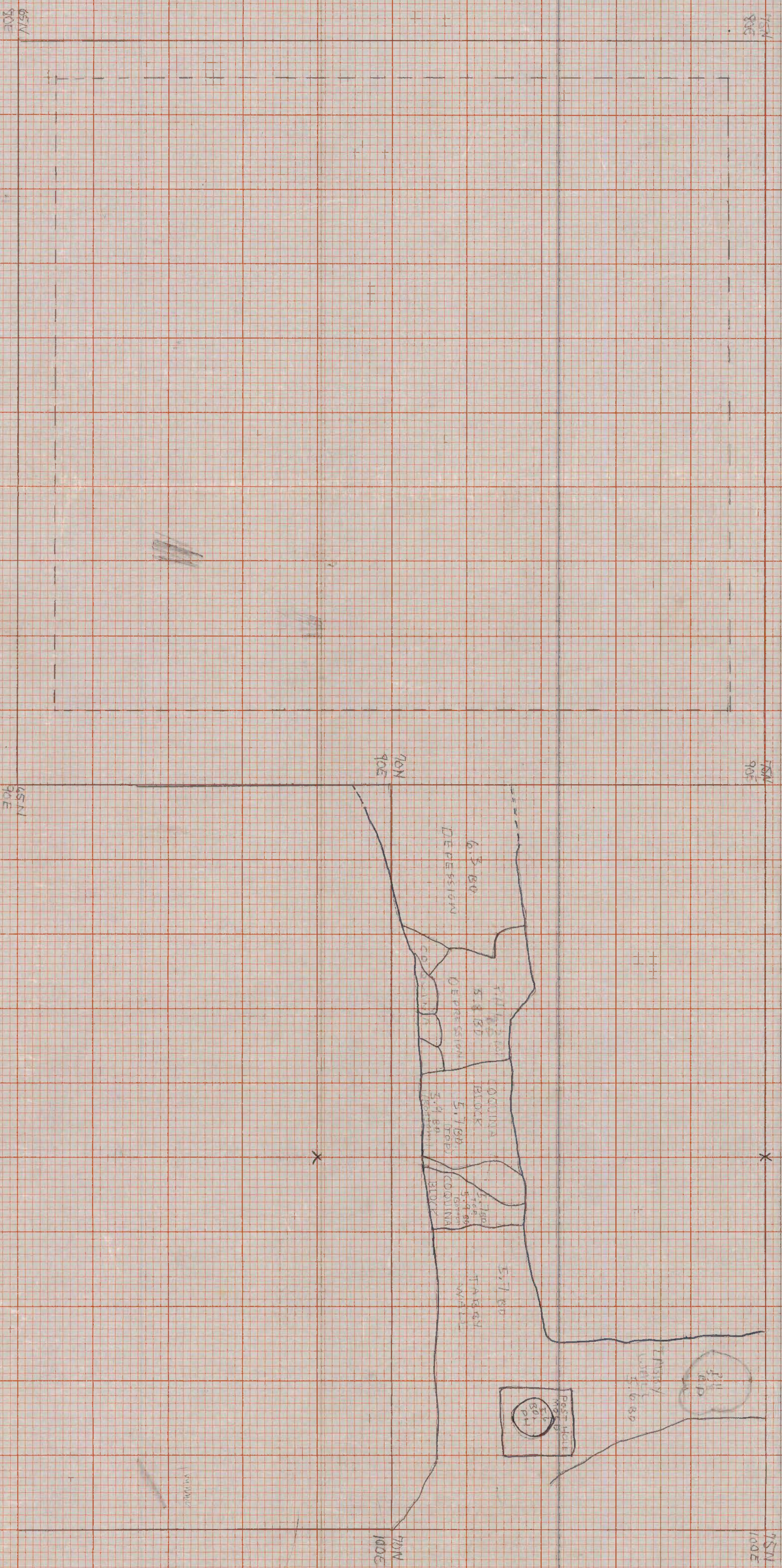
SA16-23
APRIL 24, 1972
S. RUPLE

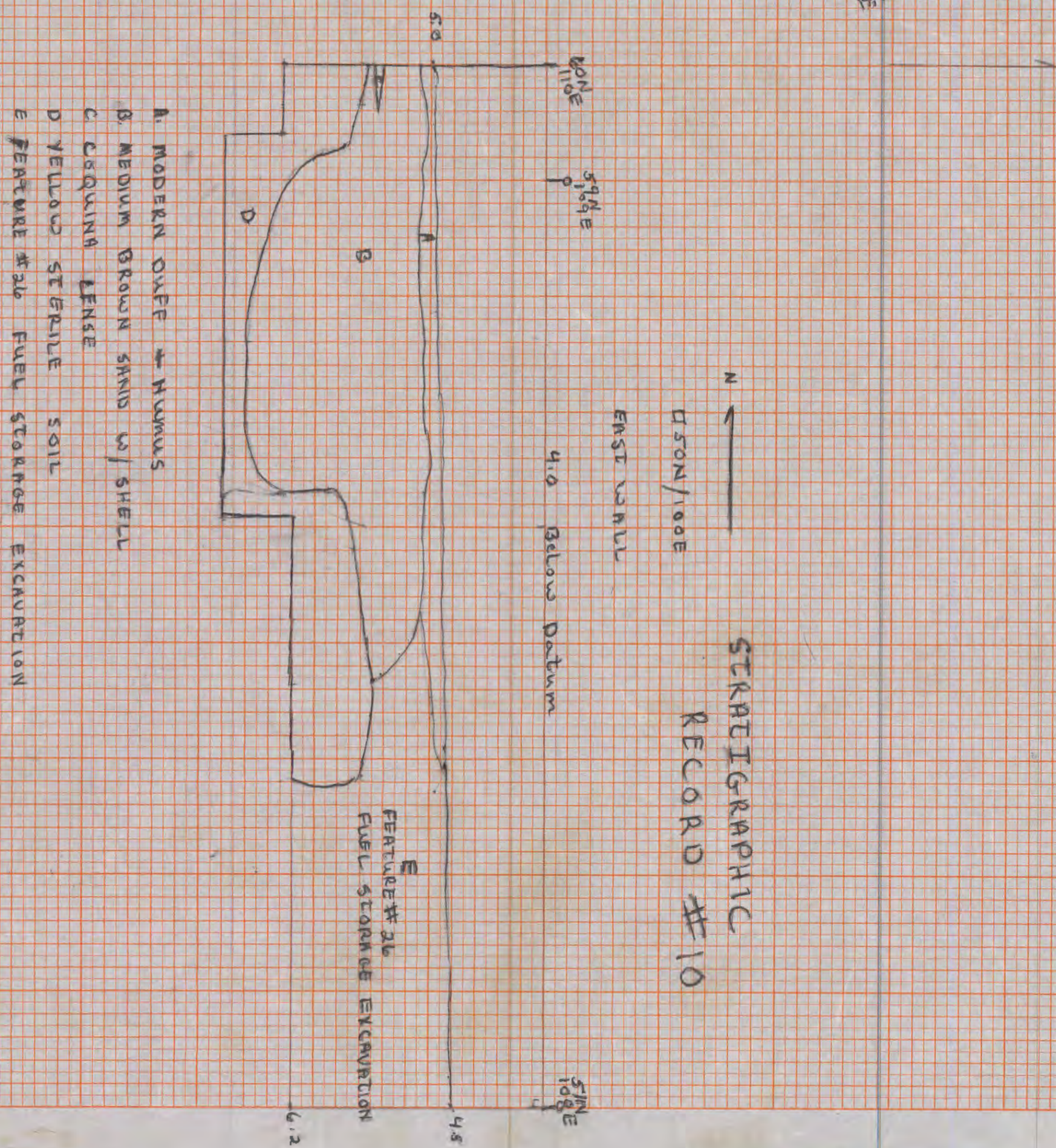
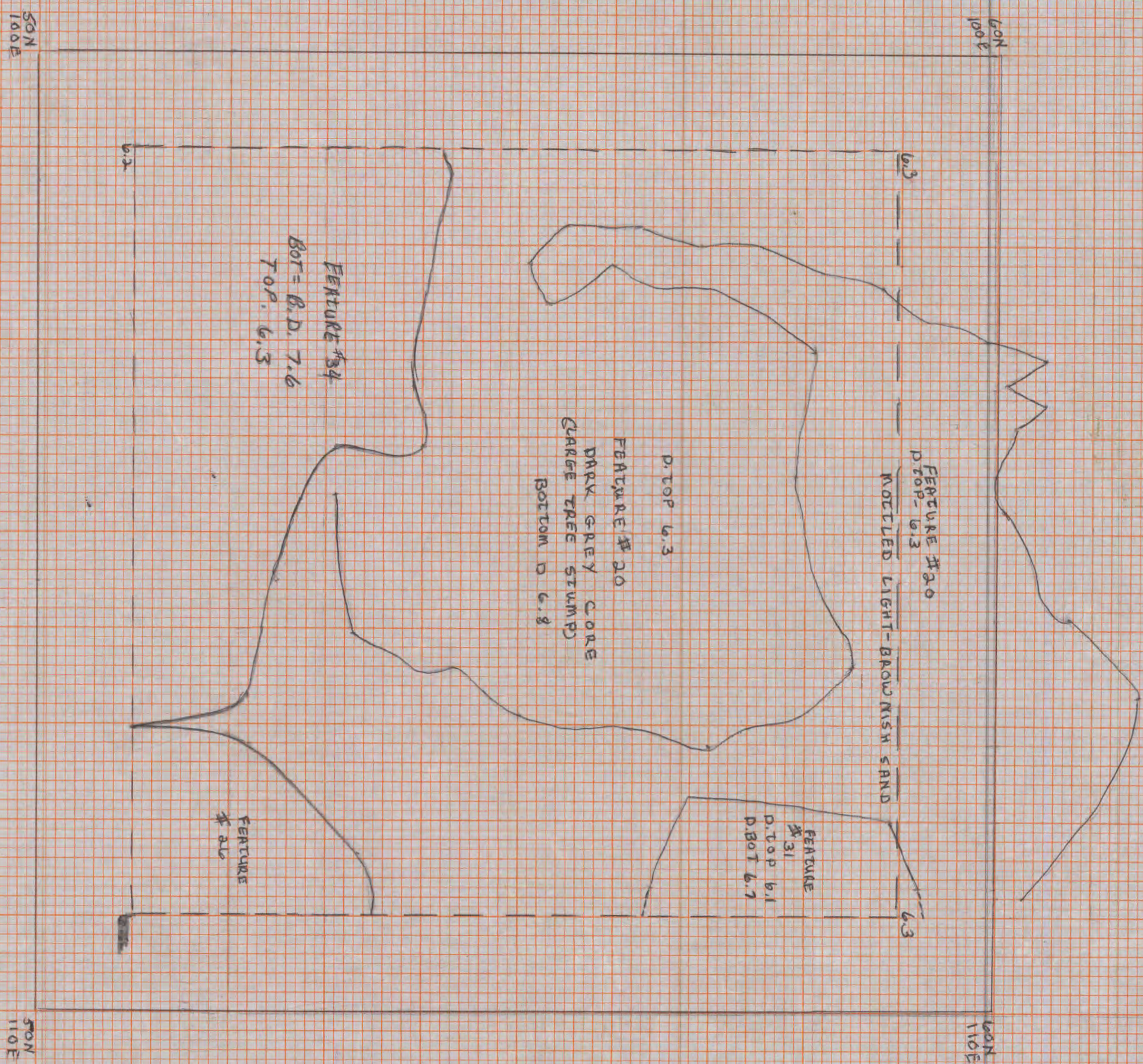


SR. 16-23
QUSN - 80 E
STRT. DEC. 16
MAY 22, 1972
JULIE SARGENT

COLOR KEY:

- A. MODERN DUFF & HUMUS
- B. ORNL. BLN. SAND W/LIME MORTAR LENSES
- C. INTER. DEBRIN SAND W/CHARCOAL & SAND - ZONE II
- D. DK. BROWN SAND W/OYSTER SHELL & COQUINA
- E. LIGHT BWN. SAND W/COQUINA SHELL - ZONE II
- F. LIME MORTAR RUBBLE (CRSS. FERTURE IV)





SA-16-23
D 50N/100E
APRIL 25, 1972
S. SARGENT

108E
79M

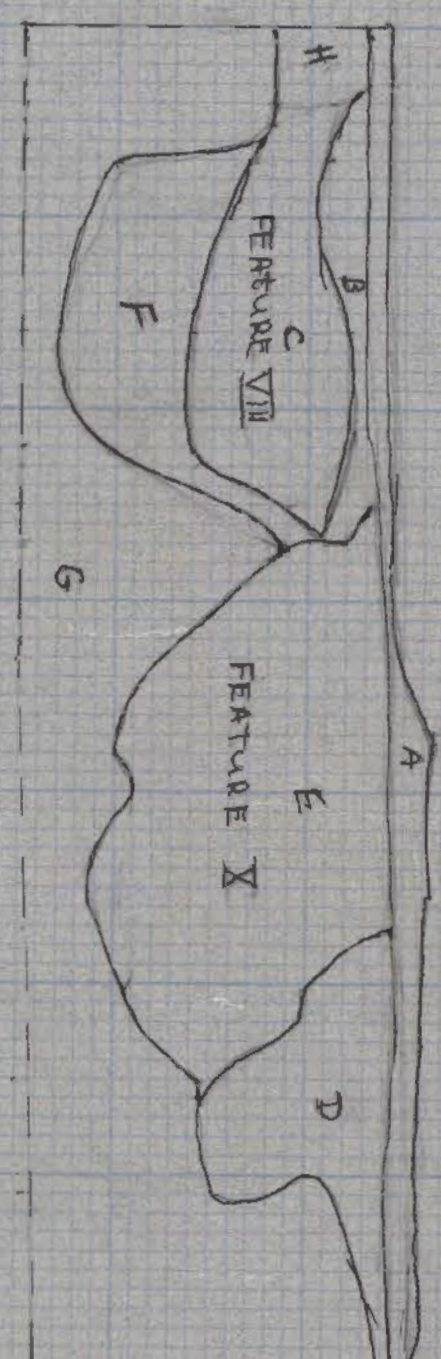
110E
79M

4.0 B.D.

NORTH WALL

STRATIGRAPHIC RECORD IV

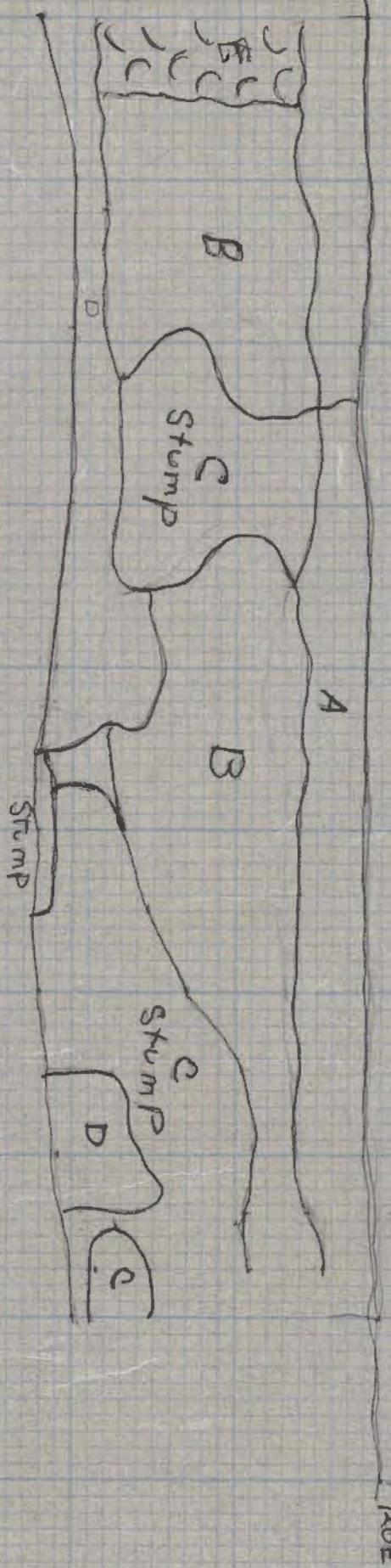
114E
79M



SA 16-23
APRIL 11, 1972
PROFILE NORTH EAST WALL
D 70N 100E - NORTH WALL
X D 70N 110E
JULIE SARGENT

- A. MODERN DUFF
- * BRIGHT BROWN MOTTLLED w/BUFF
- * C. GREY SAND w/OYSTER SHELL
- FEATURE I { D. LIGHT TAN MOTTLLED w/LIGHT BROWN SAND
- E. LIGHT BROWN SAND w/OYSTER SHELL
- * F. LIGHT BROWN SAND w/SMALL SHELL FRAGMENTS
- G. TAN UNDISTURBED SAND
- * FEATURE VII H. REDDISH BROWN SAND

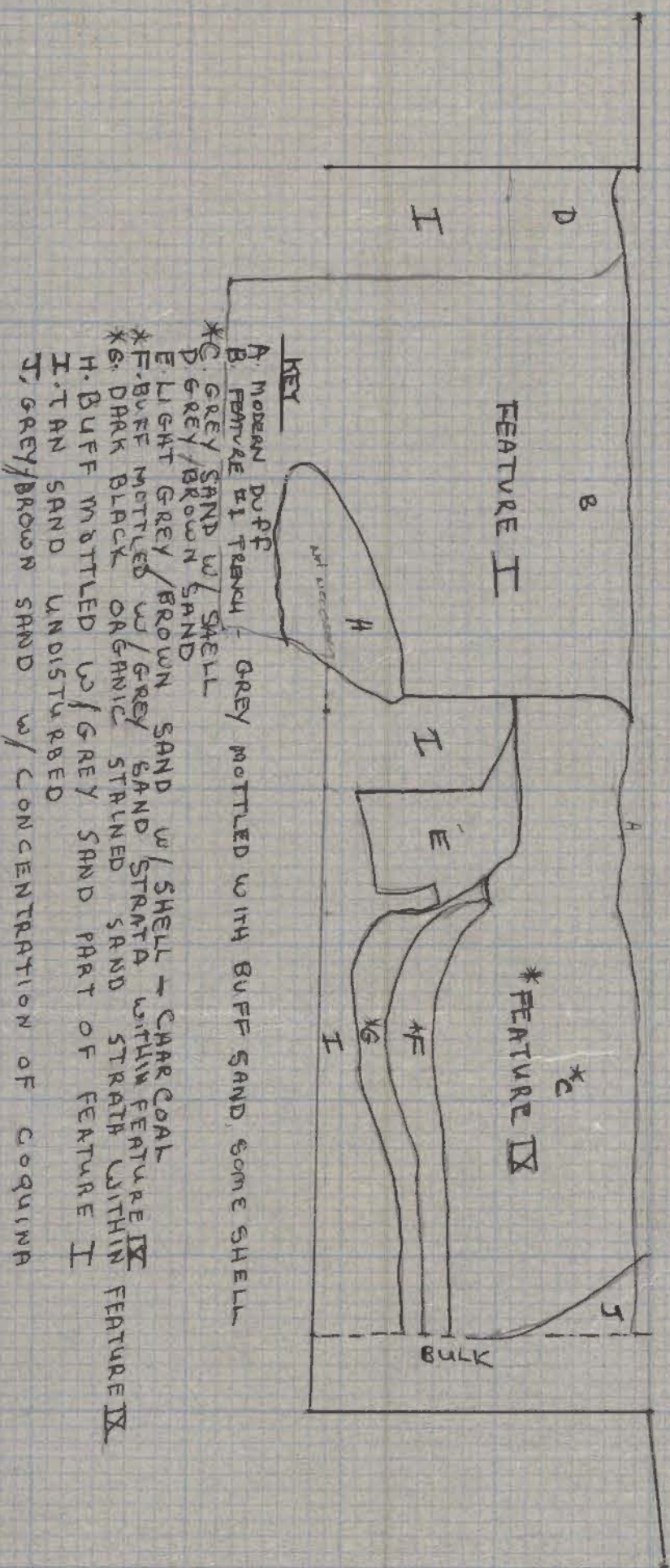
East Wall Stratigraphic Record No. 2
4.0 Ft. B.D.




SA 16 23
April 17, 1972
Jean Phillips

APRIL 11, 1972
Julie SARGENT

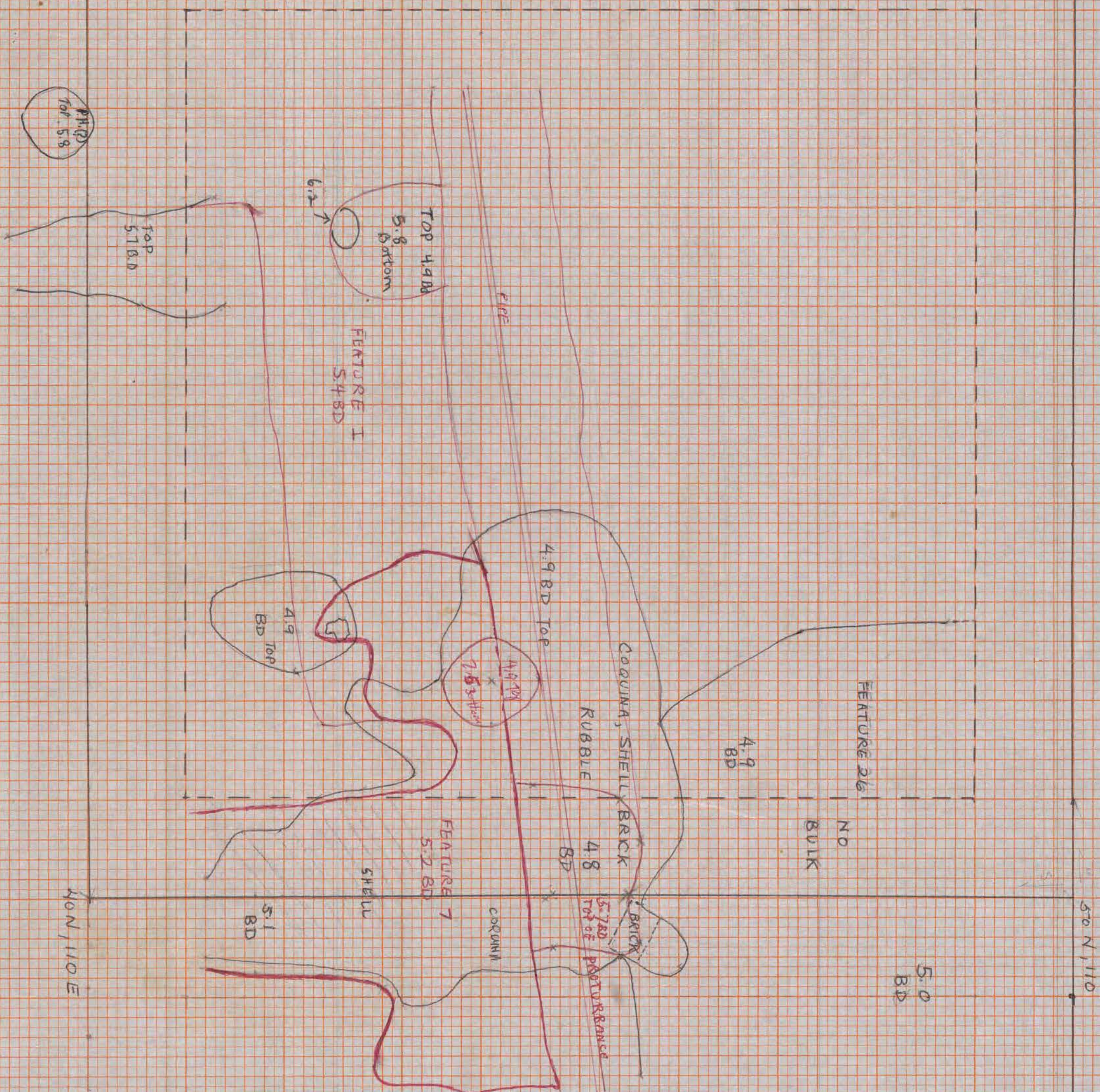
STRATIGRAPHIC RECORD #3





This PM is
probably the same thing
as the depression
remained out yesterday and
marked by a dotted
black
line

SA 16-23
4-19-72
14 = 1'
CARLOS MARTINEZ



MOOREN
PIPE LINE
BENCH
SEE
STAIR
RECORD
#7

IRONCH
DISTURBANCE
SEE
GREAT
RECORD
IT

50N, 90E

50 N, 110

5.0
B.A.

NO
BULK

FEATURE 26

4.9
BD

COQUINA, SHELL BACK	4.8
RUBBLE	

4:9 BD Top

21/12/23

TOP 4.9 Bd

bottom

FIGURE 1
5.4BD

6.

BT

SHILL

5.2 BD

BD

5-782 / POTURRANCE

BRICK

СЮРДАНА

MOOREN
PIPE LINE
BENCH
SEE
STRAIT
AND

IRONCH
DISTURBANCE
SEE
GREAT
RECORD
IT

Mon, 110 E

-5.7 B.D

For 5.8

FINAL SURVEY	BY	DATE
NOTE BOOK		
MO		
SURVEYED		
PLOTTED		
TEMPLATE		
AREAS		
AREAS CHECKED		

BULK

5.2 B.D.
FEATURE 3

MORTAR
FRAGMENTS

PH
5.1 B.D.

FEATURE 2
5.2 B.D.

5.3 B.D.

FEATURE 1 - Red line
5.1 B.D. (top)

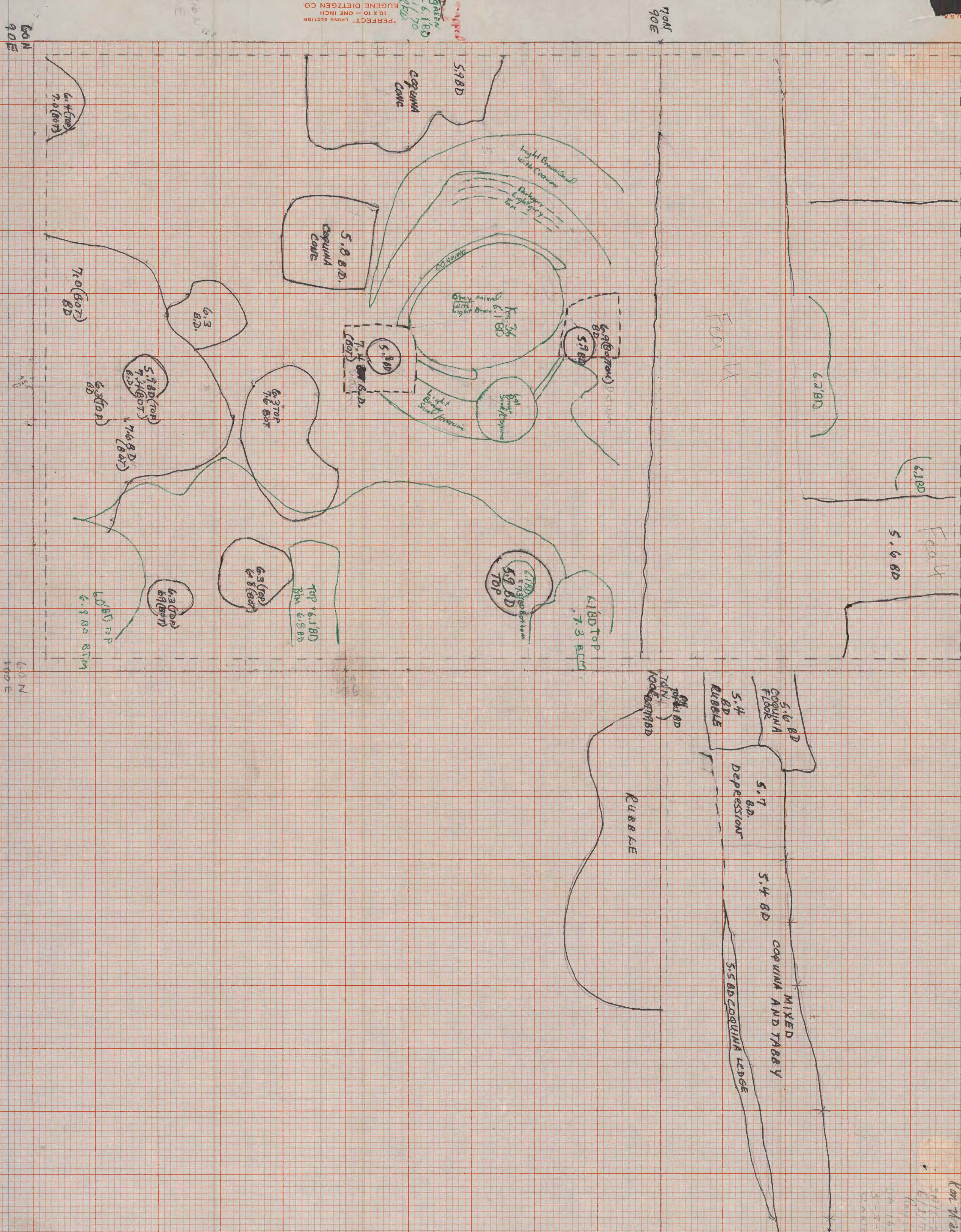
[illegible]

100 E
75 N
75 N
75 N

4-16-72
For Thelma

Key: 1/1/1/1

1923


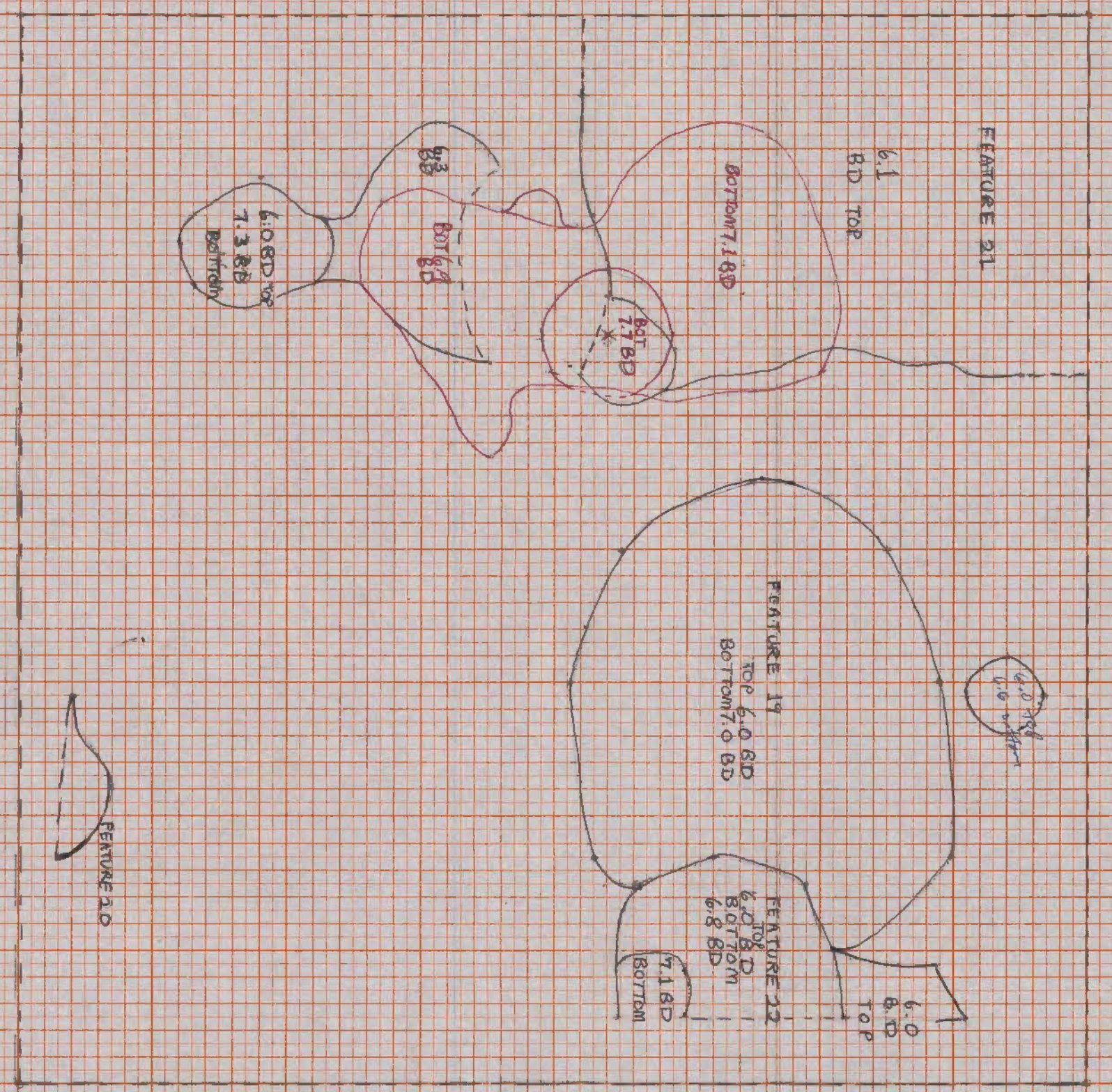


TON
100E

N
↑

March 2008
4-19-72 SM 6-23
1" = 1'

TON
110E



- KEY:
- A - MODERN DIRT AND HUMUS
 - B - MEDIUM BROWN SAND WITH CRUSHED COQUINA
 - C - CRUSHED COQUINA
 - D - YELLOW-ORANGE, GREY-BROWN SAND - FEATURE 20
 - E - MEDIUM GREY SAND WITH CHALKY AND SHELL
 - F - STERILE TAN TO DRAB SAND

JOHN SOLOMON Q710
4-20-72
SM 16-23
1" = 1'

SA 16-28
APRIL 10, 1972
S. RUBLE
SCALE: 1"=1'

